



Sports Pavilion

**Cyflwyno Cyfyngiadau Parcio Arfaethedig 'Gwahardd Aros, Llwytho a Dadlwytho ar Unrhyw Adeg'.**  
**The Proposed Introduction of 'Prohibition of Waiting, Loading and Unloading at Anytime' Parking Restrictions.**

**Gwahardd Aros ar Unrhyw Adeg Cyfyngiadau Parcio**   
**Prohibition of Waiting At Anytime Parking Restrictions**

**Gwahardd Llwytho a Dadlwytho ar Unrhyw Adeg Cyfyngiadau Parcio**   
**Prohibition of Loading and Unloading at Anytime Parking Restrictions**


Emergency Telephone

**Y Cyfyngiad Presennol i Barhau**  
**Existing Restriction to Remain**

**Deiliaid Bathodyn Anabled yn Unig, 4 Awr, Dim Dychwelyd o Fewn 2 Awr**  
**Disabled Badge Holders Only, 4 hours, No Return Within 2 Hours**

**Dim Aros, Dim Llwytho a Dadlwytho ar unrhyw adeg**  
**No Waiting, No Loading & Unloading at Anytime**

**Linnell Dorri Cut Line**

  
**Rest Bay Access Road Porthcawl (2)**

Ddim i Raddfa/Not to Scale  
Dyddiad/Date: 05.01.2026

Rhif Y Luniad/Drawing Number: SL.01.26

**Bridgend County Borough Council, Civic Offices, Angel Street, Bridgend, CF31 4WB**

©Crown Copyright and database right 2025, Ordnance Survey AC0000851951. Use of this data is subject to terms and conditions.  
©Haw#aint a haw#lau cronfa ddata'r Goron 2025, Rhif Trwydded yr Arolwg Ordnans AC0000851951. Mae delnydd o'r data hwn yn ddarostyngedig i deirau ac amodau.  
Aerial Imagery: Cities Revealed aerial photography copyright The GeoInformation Group 2011, Copyright GeoInformation plc.  
Countrywide Council for Wales, ©Crown Copyright and database right 2011, Ordnance Survey 100018813.  
Forestry Commission, ©Crown Copyright and database right 2011, Ordnance Survey 100025496.