

WILDLIFE AND COUNTRYSIDE ACT 1981

**THE BRIDGEND COUNTY BOROUGH COUNCIL DEFINITIVE MAP AND
STATEMENT**

**THE BRIDGEND COUNTY BOROUGH COUNCIL
ADDITION OF RESTRICTED BYWAY LEADING FROM FOOTPATH 8 CEFN
CRIBWR TO TY ISAF ROAD
DEFINITIVE MAP MODIFICATION ORDER NO. 1 2024**

This Order is made by the Bridgend County Borough Council ("the authority") under Section 53(2)(b) of the Wildlife and Countryside Act 1981 ("the Act") because it appears to that authority that the Bridgend County Borough Council Definitive Map and Statement require modification in consequence of the occurrence of an event specified in Section 53(3)(c)(i) of the Act, namely the discovery by the authority of evidence which (when considered with all other relevant evidence available to them) shows that a right of way which is not shown on the definitive map and statement subsists or is reasonably alleged to subsist over land in the area to which the map relates, being a right of way such that the land over which the right subsists is a restricted byway.

The authority have consulted with every local authority whose area includes the land to which the order relates. The Bridgend County Borough Council hereby order that:

1. For the purposes of this Order the relevant date is date at which the Order is made.
2. The Bridgend County Borough Council Definitive Map and Statement shall be modified as described in Part I and Part II of the Schedule and shown on the map attached to the Order.
3. This Order shall take effect on the date it is confirmed and may be cited as the Bridgend County Borough Council, Addition of Restricted Byway leading from Footpath 8 Cefn Cribwr to Ty Isaf Road, Definitive Map Modification Order No.1 2024.

THE COMMON SEAL of)
BRIDGEND COUNTY)
BOROUGH COUNCIL was)
hereunto affixed on the)
28th day of February 2024)
in the presence of:-)

AUTHORISED SIGNATORY: [REDACTED]

BRIDGEND COUNTY BOROUGH COUNCIL in exercise of the powers)
conferred upon them in that behalf, hereby confirm this order:)
THIS ORDER IS HEREBY CONFIRMED AS AN UNOPPOSED ORDER)
The Common Seal of BRIDGEND COUNTY BOROUGH COUNCIL)
was hereunto affixed on the 14th January 2026 in the presence of:)
Authorised Signatory: ... [REDACTED])



SCHEDULE
PART I

Modification of Definitive Map

Description of path or way to be added

The Restricted Byway to be added commences at its junction with Footpath 8 Cefn Cribwr at Point A (Grid Reference SS 85458209), and proceeds in a general north north-easterly direction for approximately 185 metres to its junction with the current maintainable highway at Ty Isaf Road, Point B (Grid Reference SS 85518226).

The Restricted byway to be added will have a width of 3 metres and is shown between Points A – B on the map attached to this Order.

Width – 3 metres

Length – 185 metres

PART II

Modification of Definitive Statement

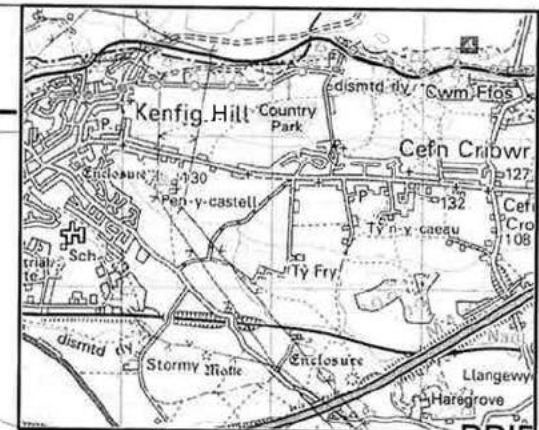
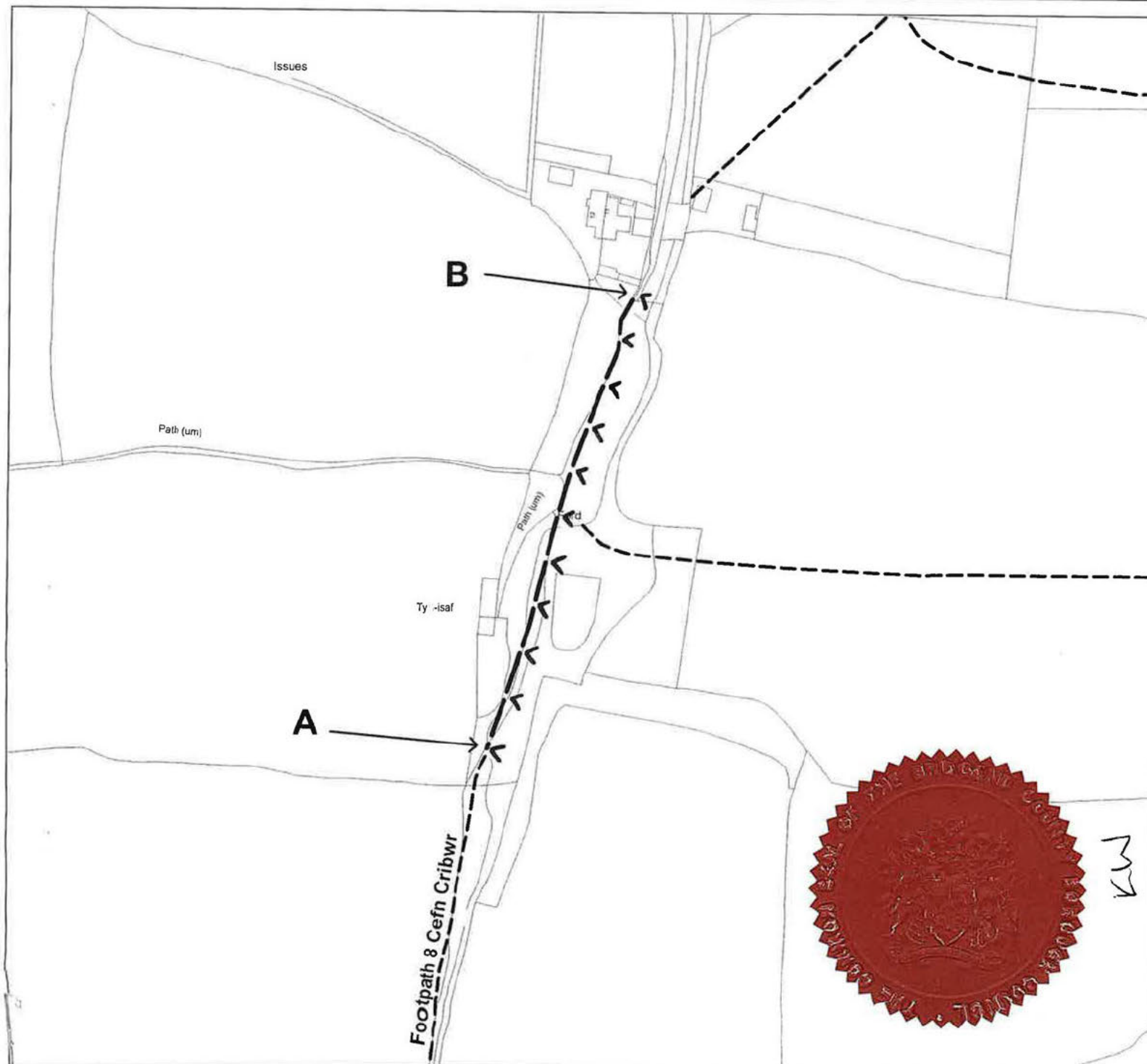
Variation of the particulars of path or way

Add to the Definitive Statement for Cefn Cribwr the following:-

The Restricted Byway commences at its junction with Footpath 8 Cefn Cribwr at Grid Reference SS 85458209 and runs in a general north north-easterly direction for approximately 185 metres to its junction with the current maintainable highway at Ty Isaf Road at Grid Reference SS 85518226.

Width – 3 metres

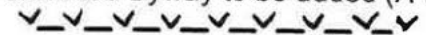
Length – 185 metres



**BRIDGEND COUNTY BOROUGH
COUNCIL
ADDITION OF RESTRICTED BYWAY
LEADING FROM FOOTPATH 8 CEFN
CRIBWR TO TY ISAF ROAD
DEFINITIVE MAP MODIFICATION
ORDER NO. 1 2024**

Key

Restricted Byway to be added (A-B)



Existing Public Footpaths



Scale 1: 2000



Janine Nightingale
Corporate Director - Communities
Communities Directorate

Bridgend County Borough Council
Civic Offices,
Angel Street,
Bridgend,
CF31 4WB



©Crown Copyright and database right 2023. Ordnance Survey A0000085195.1.
©Hawflraitt a hawflraitt crafda trefn: Goron 2023. Rhif I'wrydded y Arolwg Ordnans A0000085195.1.
Aerial Imagery: Cities Revealed aerial photography copyright The GeoInformation Group 2011.
Copyright Getmapping plc.
Countryside Council for Wales, ©Crown Copyright and database right 2011.
Ordnance Survey 100018813.
Forestry Commission, ©Crown Copyright and database right 2011. Ordnance Survey 100025498.