


Cyflwyno Cyfyngiadau Parcio Arfaethedig 'Gwahardd Aros, Llwytho a Dadlwytho ar Unrhyw Adeg'.


The Proposed Introduction of 'Prohibition of Waiting, Loading and Unloading at Anytime' Parking Restrictions.



Dim Aros, Dim Llwytho a Dadlwytho ar unrhyw adeg

No Waiting, No Loading & Unloading at Anytime

Linnell Dorri Cut Line

Gwahardd Aros ar Unrhyw Adeg Cyfyngiadau Parcio
Prohibition of Waiting At Anytime Parking Restrictions 

Gwahardd Llwytho a Dadlwytho ar Unrhyw Adeg
Cyfyngiadau Parcio
Prohibition of Loading and Unloading at Anytime
Parking Restrictions 

 <p>Rest Bay Access Road Porthcawl (1)</p>	
<p>Ddim i Raddfa/Not to Scale</p> <p>Dyddiad/Date: 05.01.2026</p>	
<p>Rhif Y Lluniad/Drawing Number: SL.01.26</p>	
<p>Bridgend County Borough Council, Civic Offices, Angel Street, Bridgend, CF31 4WB</p>	
<p><small>©Crown Copyright and database right 2025. Ordnance Survey AC0000851951. Use of this data is subject to terms and conditions. ©Hafwrain a hyspiau cronfa ddata'r Goron 2025. Rhif Trwydded yr Arolwg Ordnans AC0000851951. Mae defnyddio'r data hwn yn ddarostyngedig i derau academaidd. Aerial Imagery: Cities Revealed aerial photography copyright The GeoInformation Group 2011. Copyright © GeoInformation Group. Countryside Council for Wales. ©Crown Copyright and database right 2011. Ordnance Survey 100018813. Forestry Commission. ©Crown Copyright and database right 2011. Ordnance Survey 100025498.</small></p>	