

BRIDGEND COUNTY BOROUGH COUNCIL (PROHIBITION AND RESTRICTION OF WAITING AND LOADING AND PARKING PLACES) (CONSOLIDATION) ORDER 2024
AMENDMENT ORDER No. [] 202--

WHEREAS the Bridgend County Borough Council (hereinafter referred to as “the Council”) hereby make the following Order in exercise of their powers under Sections (1), 2(1) to (2), 4, 32, 35, 124(1) and Part IV of Schedule 9 of the Road Traffic Regulation Act 1984 (the Act of 1984), as amended, the Traffic Management Act 2004 and of all other enabling powers and after consultation with the Chief Officer of Police and in accordance with Part III of Schedule 9 to the Act of 1984 to amend the BRIDGEND COUNTY BOROUGH COUNCIL (PROHIBITION AND RESTRICTION OF WAITING AND LOADING AND PARKING PLACES) (CONSOLIDATION) ORDER 2024, as amended, (“the Consolidation Order”), the effect of which will be:-

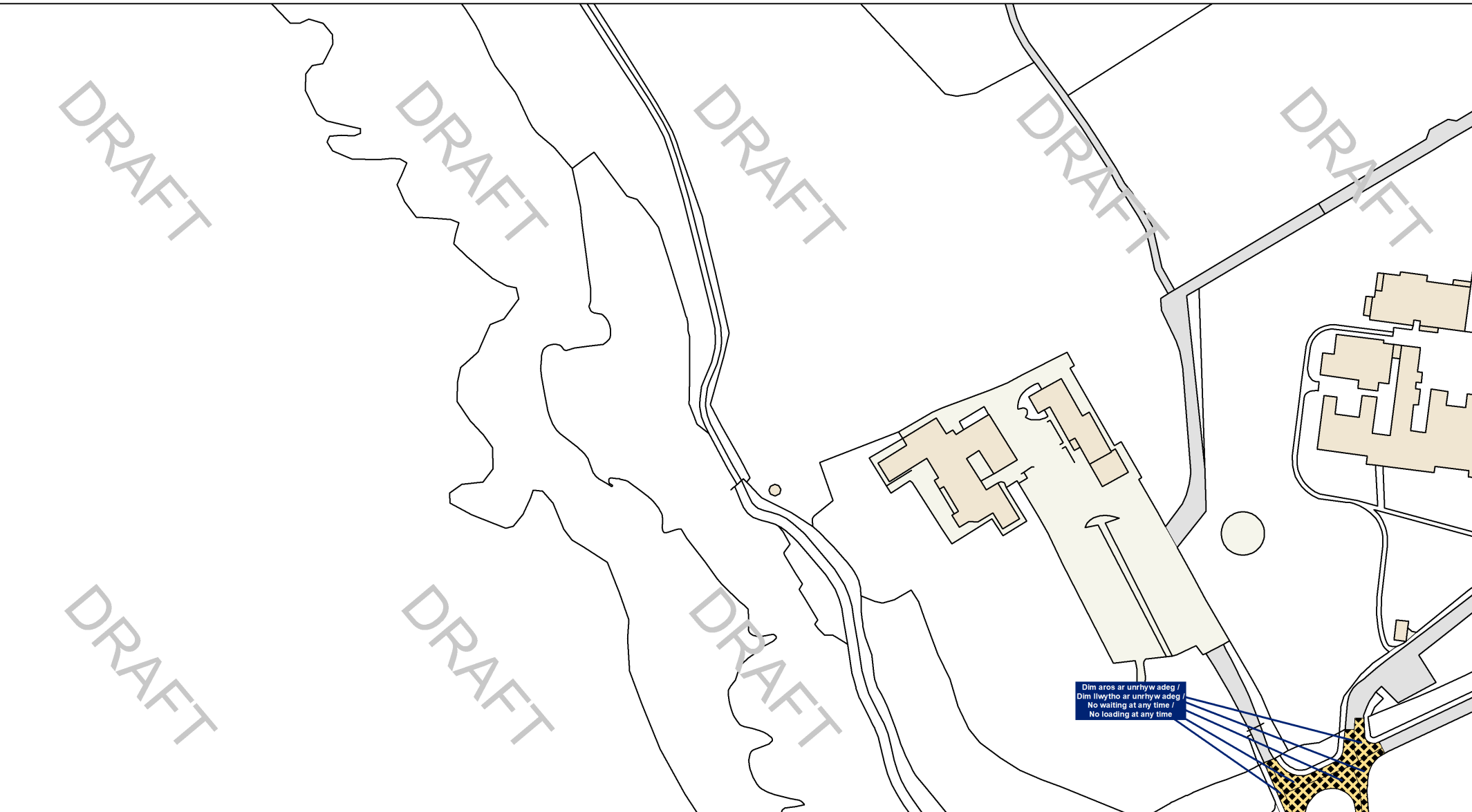
1. Revoke the Order Plans specified in Column 1 of the Schedule to this Order and insert the revised Order Plans specified in Column 2 of the Schedule to this Order in substitution.
2. The Order Plans specified in Column 2 of the Schedule to this Order are from the date that this Order comes into force incorporated into “the Plans” as defined in the Consolidation Order and contained in Schedule 1 of the Consolidation Order.
3. *Schedule 2 of the Consolidation Order is amended as follows:-*
 - (i) *by the deletion of the wording ‘H69’ from the Title Plan Index table and the insertion in substitution of the wording ‘H69 Rev 1’ and from the date this Order comes into force Schedule 2 of the Consolidation Order shall be read and construed accordingly.*
 - (ii) *by the deletion of the wording ‘H70’ from the Title Plan Index table and the insertion in substitution of the wording ‘H70 Rev 1’ and from the date this Order comes into force Schedule 2 of the Consolidation Order shall be read and construed accordingly.*
 - (iii) *by the deletion of the wording ‘I70’ from the Title Plan Index table and the insertion in substitution of the wording ‘I70 Rev 1’ and from the date this Order comes into force Schedule 2 of the Consolidation Order shall be read and construed accordingly.*
 - (iv) *by the deletion of the wording ‘I71’ from the Title Plan Index table and the insertion in substitution of the wording ‘I71 Rev 1’ and from the date this Order comes into force Schedule 2 of the Consolidation Order shall be read and construed accordingly.*
 - (v) *by the deletion of the wording ‘I72’ from the Title Plan Index table and the insertion in substitution of the wording ‘I72 Rev 1’ and from the date this Order comes into force Schedule 2 of the Consolidation Order shall be read and construed accordingly.*
 - (vi) *by the deletion of the wording ‘I73’ from the Title Plan Index table and the insertion in substitution of the wording ‘I73 Rev 1’ and from the date this Order comes into force Schedule 2 of the Consolidation Order shall be read and construed accordingly.*

SCHEDULE

<u>Column One</u> <u>Map Schedule</u>	<u>Date</u>	<u>Column Two</u> <u>Map Schedule</u>	<u>Date</u>
1. H69	29.11.2024	H69 Rev 1	[**]
2. H70	29.11.2024	H70 Rev 1	[**]
3. I70	29.11.2024	I70 Rev 1	[**]
4. I71	29.11.2024	I71 Rev 1	[**]
5. I72	29.11.2024	I72 Rev1	[**]
6. I73	29.11.2024	I73 Rev1	[**]

** date inserted when order made

DRAFT




Cyngor Bwrdeistref Sirol





Rest Bay Access Road


©Hawffraint a hawliau cronfa ddata'r Goron 2026. Rhif Trwydded yr Arolwg Ordnans AC0000851951
©Crown Copyright and database right 2026. Ordnance Survey AC0000851951


Allwedd Cyfyngu / Restriction Key


 Dim Aros Unrhyw Bryd / No Waiting At Any Time


 Dim Aros / Dim Llwytho / No Waiting / No Loading


 Deiliaid Trwydded Yn Unig / Permit Holders Only


 Aros Cyfyngedig / Limited Waiting


 Dim Aros Unrhyw Bryd / Dim Llwytho Unrhyw Bryd / No Waiting At Any Time / No Loading At Any Time


 Deiliaid Bathodyn Anabledd Yn Unig / Disabled Badge Holders Only


 Cyfyngiad Defnydd Ddeuol / Dual Use Restriction


 Cyfyngiad Amrywiol / Miscellaneous Restriction


 Dim Aros Unrhyw Bryd / Dim Llwytho / No Waiting At Any Time / No Loading


 Baeau Tacsï / Taxi Bays

 Ysgol Cadw Clir / School Keep Clear

 Cyfyngiad Parthol / Zonal Restriction

 Dim Aros / No Waiting

 Llwytho Yn Unig / Loading Only

 Clirffyrdd / Clearways

Arall / Other

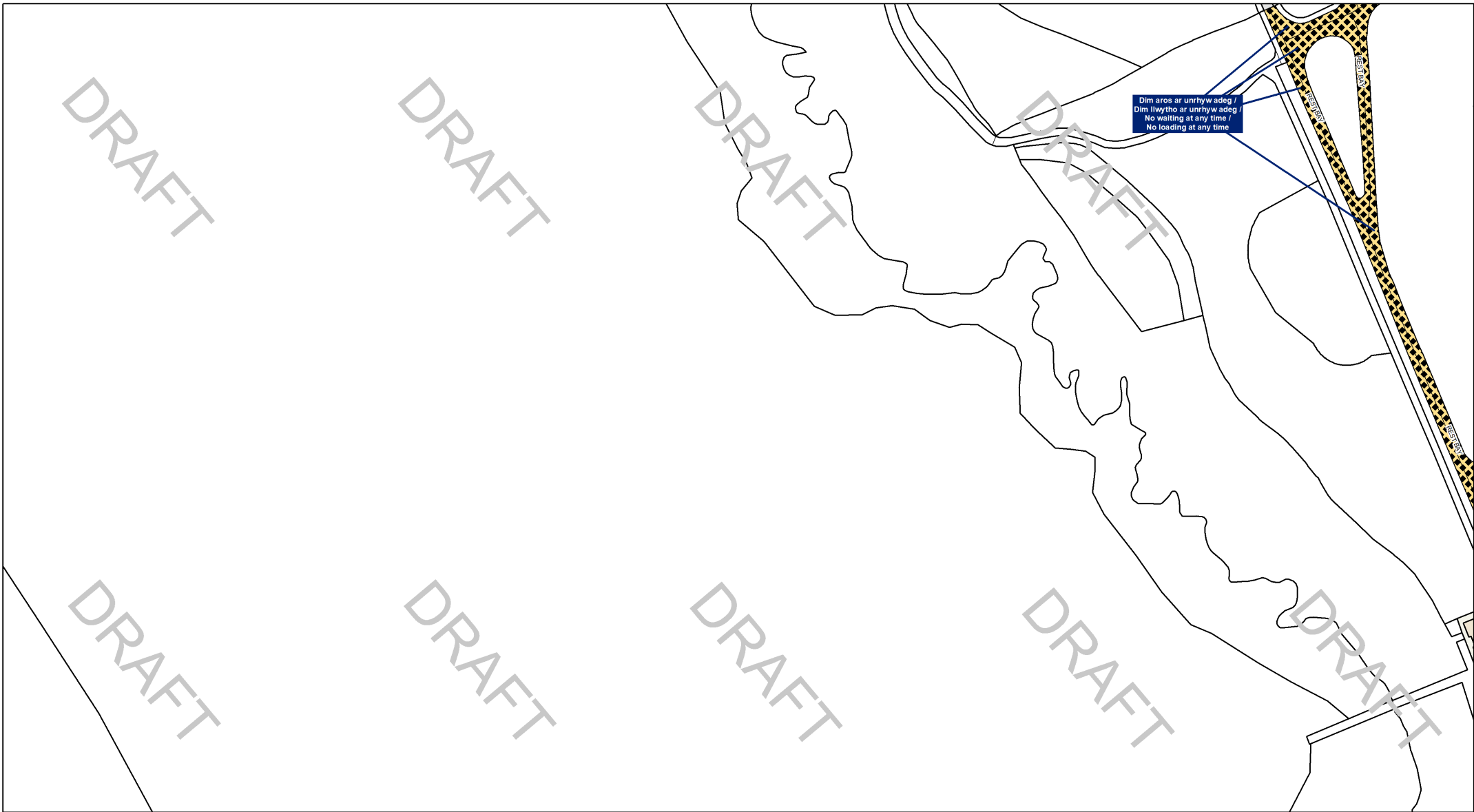
 Ffin BCBC / BCBC Boundary

DYDDIAD DATE
TBC

GRADDFA SCALE
1:1,250

RHIF Y MAP MAP NUMBER
H69 Rev 1






Cyngor Bwrdeistref Siroi





Rest Bay Access Road


©Hawffraint a hawliau cronfa ddata'r Goron 2026. Rhif Trwydded yr Arolwg Ordnans AC0000851951
©Crown Copyright and database right 2026. Ordnance Survey AC0000851951


Allwedd Cyfyngu / Restriction Key


 Dim Aros Unrhyw Bryd / No Waiting At Any Time


 Dim Aros / Dim Llwytho / No Waiting / No Loading


 Deiliaid Trwydded Yn Unig / Permit Holders Only


 Aros Cyfyngedig / Limited Waiting


 Dim Aros Unrhyw Bryd / Dim Llwytho Unrhyw Bryd / No Waiting At Any Time / No Loading At Any Time


 Deiliaid Bathodyn Anabledd Yn Unig / Disabled Badge Holders Only


 Cyfyngiad Defnydd Ddeuol / Dual Use Restriction


 Cyfyngiad Amrywiol / Miscellaneous Restriction


 Dim Aros Unrhyw Bryd / Dim Llwytho / No Waiting At Any Time / No Loading


 Baeau Tacsï / Taxi Bays

 Ysgol Cadw Clir / School Keep Clear


 Cyfyngiad Parthol / Zonal Restriction

 Dim Aros / No Waiting

 Llwytho Yn Unig / Loading Only

 Clirffyrdd / Clearways

Arall / Other

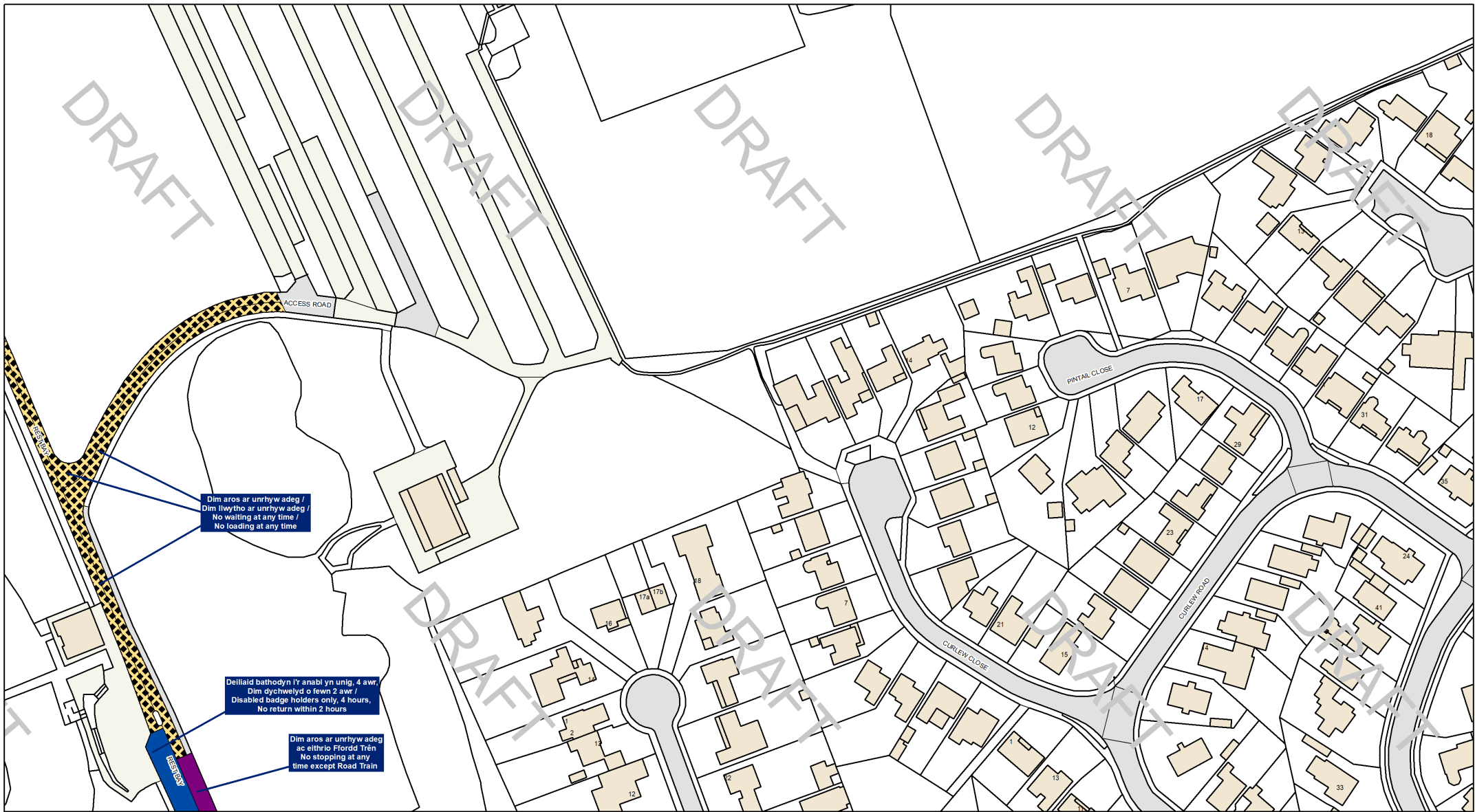
 Ffin BCBC / BCBC Boundary

DYDDIAD DATE
TBC

GRADDFA SCALE
1:1,250

RHIF Y MAP MAP NUMBER
H70 Rev 1





















Cyngor Bwrdeistref Siro
 Awdurdod y Bont ar Ogwr

BRIDGEND
 County Borough Council

Rest Bay Access Road

©Hawlfraint a hawliau cronfa ddata'r Goron 2026. Rhif Trwydded yr Arolwg Ordnans AC0000851951
 ©Crown Copyright and database right 2026. Ordnance Survey AC0000851951


Allwedd Cyfyngu / Restriction Key							
	Dim Aros Unrhyw Bryd No Waiting At Any Time		Dim Aros Unrhyw Bryd / Dim Llwytho Unrhyw Bryd No Waiting At Any Time / No Loading At Any Time		Dim Aros Unrhyw Bryd / Dim Llwytho No Waiting At Any Time / No Loading		Dim Aros No Waiting
	Dim Aros / Dim Llwytho No Waiting / No Loading		Deiliaid Bathodyn Anabledd Yn Unig Disabled Badge Holders Only		Baeau Tacs Taxi Bays		Llwytho Yn Unig Loading Only
	Deiliaid Trwydded Yn Unig Permit Holders Only		Cyfyngiad Defnydd Ddeuol Dual Use Restriction		Ysgol Cadw Clir School Keep Clear		Clirffyrdd Clearways
	Aros Cyfyngedig Limited Waiting		Cyfyngiad Amrywiol Miscellaneous Restriction		Cyfyngiad Parthol Zonal Restriction		Ffin BCBC BCBC Boundary

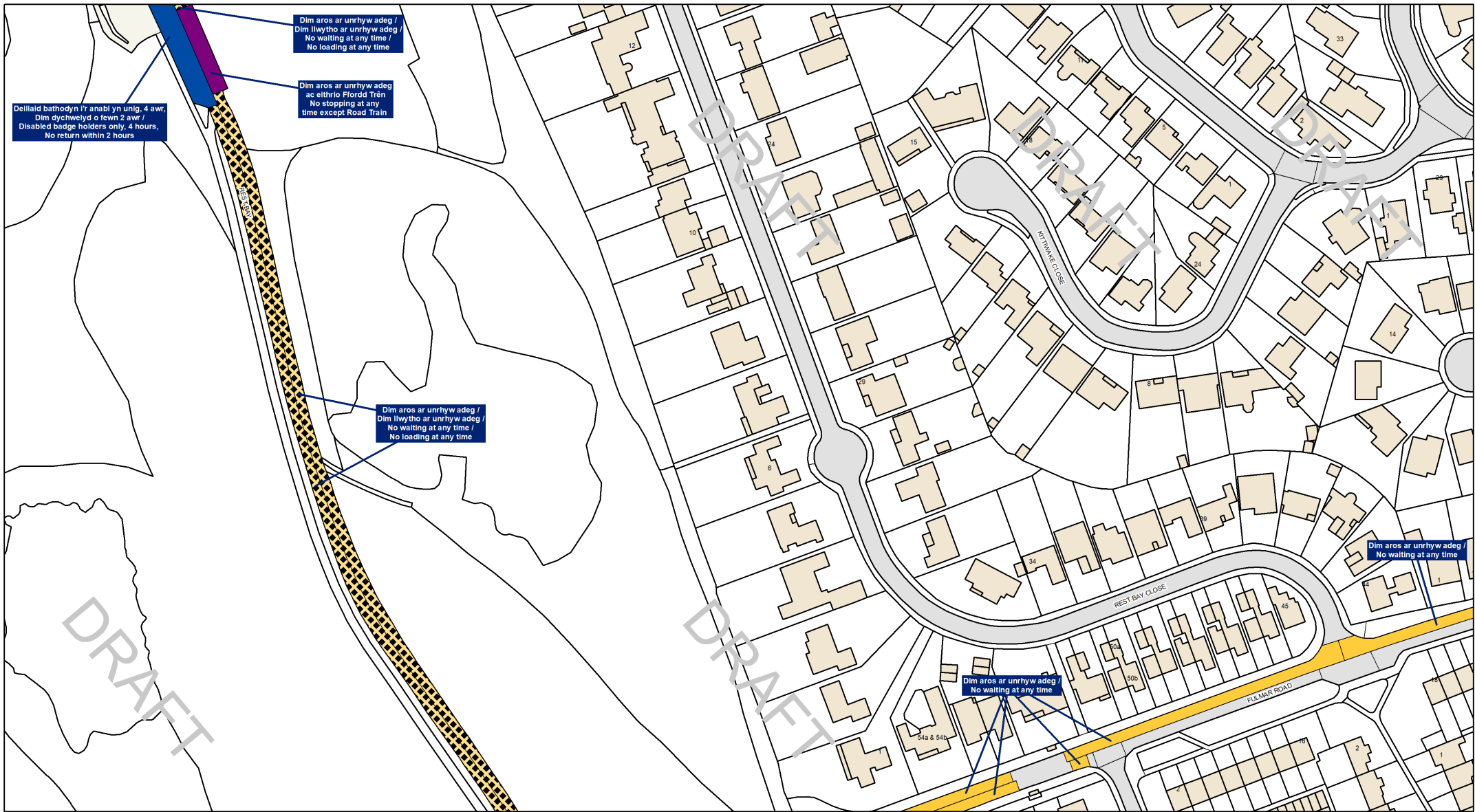
DYDDIAD
DATE
TBC


GRADDFA
SCALE
1:1,250

RHIF Y MAP
MAP NUMBER
170 Rev 1

Arall / Other













Cyngor Bwrdeistref Siro
 Awdal-y-bont ar Ogbwr

BRIDGEND
 County Borough Council

Rest Bay Access Road





©Hawffraint a hawliau cronfa ddata'r Goron 2026. Rhif Trwydded yr Arolwg Ordnans AC0000851951
 ©Crown Copyright and database right 2026. Ordnance Survey AC0000851951

Allwedd Cyfyngu / Restriction Key

-  Dim Aros Unrhyw Bryd / No Waiting At Any Time
-  Dim Aros / Dim Llwytho / No Waiting / No Loading
-  Deiliaid Trwydded Yn Unig / Permit Holders Only
-  Aros Cyfyngedig / Limited Waiting

-  Dim Aros Unrhyw Bryd / Dim Llwytho Unrhyw Bryd / No Waiting At Any Time / No Loading At Any Time
-  Deiliaid Bathodyn Anabledd Yn Unig / Disabled Badge Holders Only
-  Cyfyngiad Defnydd Ddeudol / Dual Use Restriction
-  Cyfyngiad Amrywiol / Miscellaneous Restriction


-  Dim Aros Unrhyw Bryd / Dim Llwytho / No Waiting At Any Time / No Loading
-  Baeau Tacsï / Taxi Bays
-  Ysgol Cadw Clir / School Keep Clear
-  Cyfyngiad Parthol / Zonal Restriction

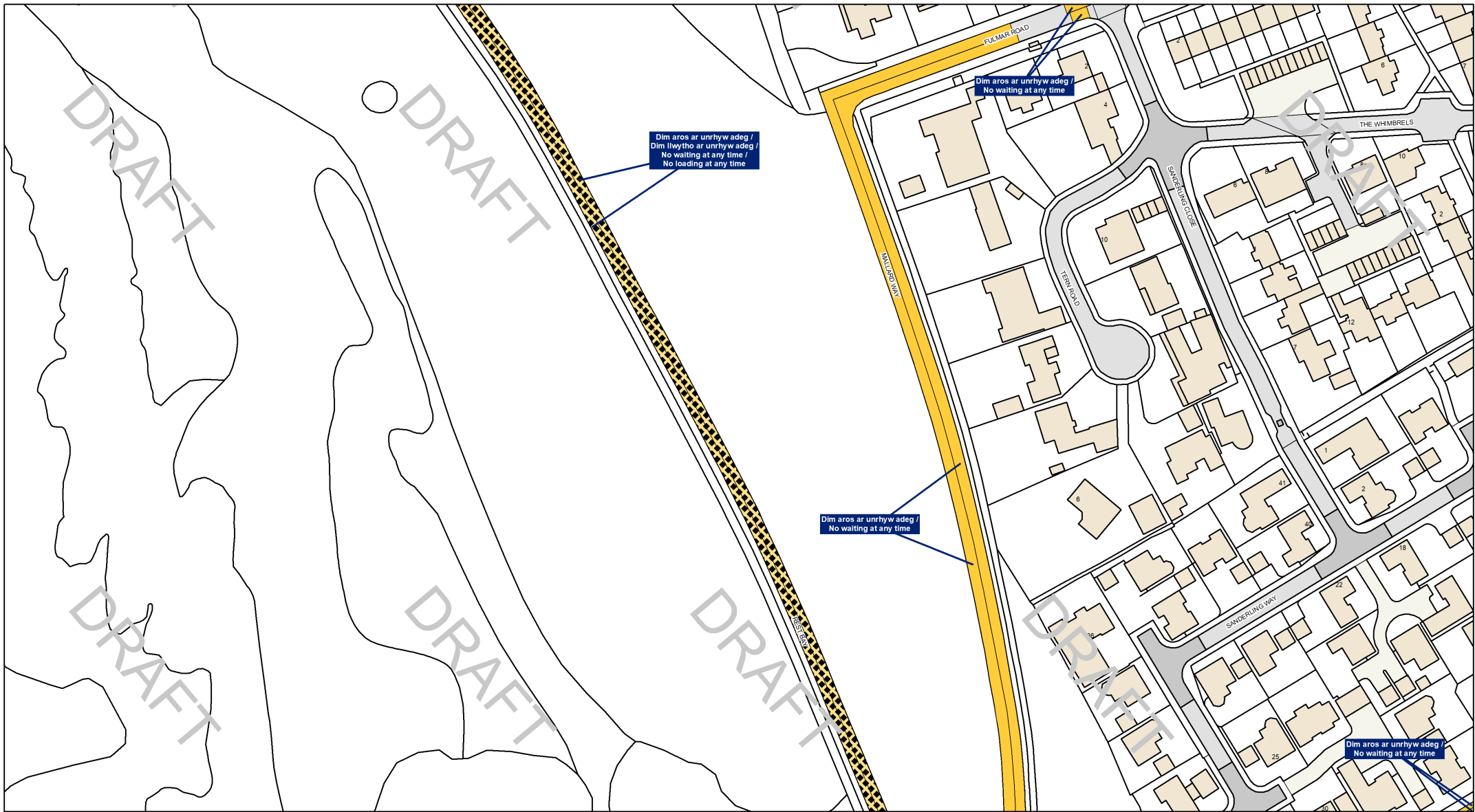
-  Dim Aros / No Waiting
-  Llwytho Yn Unig / Loading Only
-  Clirffyrdd / Clearways
- Arall / Other**
-  Ffin BCBC / BCBC Boundary

DYDDIAD DATE
TBC

GRADDFA SCALE
1:1,250

RHIF Y MAP MAP NUMBER
171 Rev 1






Cyngor Bwrdeistref Siral





Rest Bay Access Road


©Hawffraint a hawliau cronfa ddata'r Goron 2026. Rhif Trwydded yr Arolwg Ordnans AC0000851951
 ©Crown Copyright and database right 2026. Ordnance Survey AC0000851951


Allwedd Cyfyngu / Restriction Key


 Dim Aros Unrhyw Bryd / No Waiting At Any Time


 Dim Aros / Dim Llwytho / No Waiting / No Loading


 Deiliaid Trwydded Yn Unig / Permit Holders Only


 Aros Cyfyngedig / Limited Waiting


 Dim Aros Unrhyw Bryd / Dim Llwytho Unrhyw Bryd / No Waiting At Any Time / No Loading At Any Time


 Deiliaid Bathodyn Anabledd Yn Unig / Disabled Badge Holders Only


 Cyfyngiad Defnydd Ddeuol / Dual Use Restriction


 Cyfyngiad Amrywiol / Miscellaneous Restriction


 Dim Aros Unrhyw Bryd / Dim Llwytho / No Waiting At Any Time / No Loading

 Baeau Tacsï / Taxi Bays

 Ysgol Cadw Clir / School Keep Clear

 Cyfyngiad Parthol / Zonal Restriction

 Dim Aros / No Waiting

 Llwytho Yn Unig / Loading Only

 Clirffyrdd / Clearways

Arall / Other

 Ffin BCBC / BCBC Boundary

DYDDIAD DATE

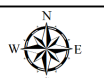
TBC

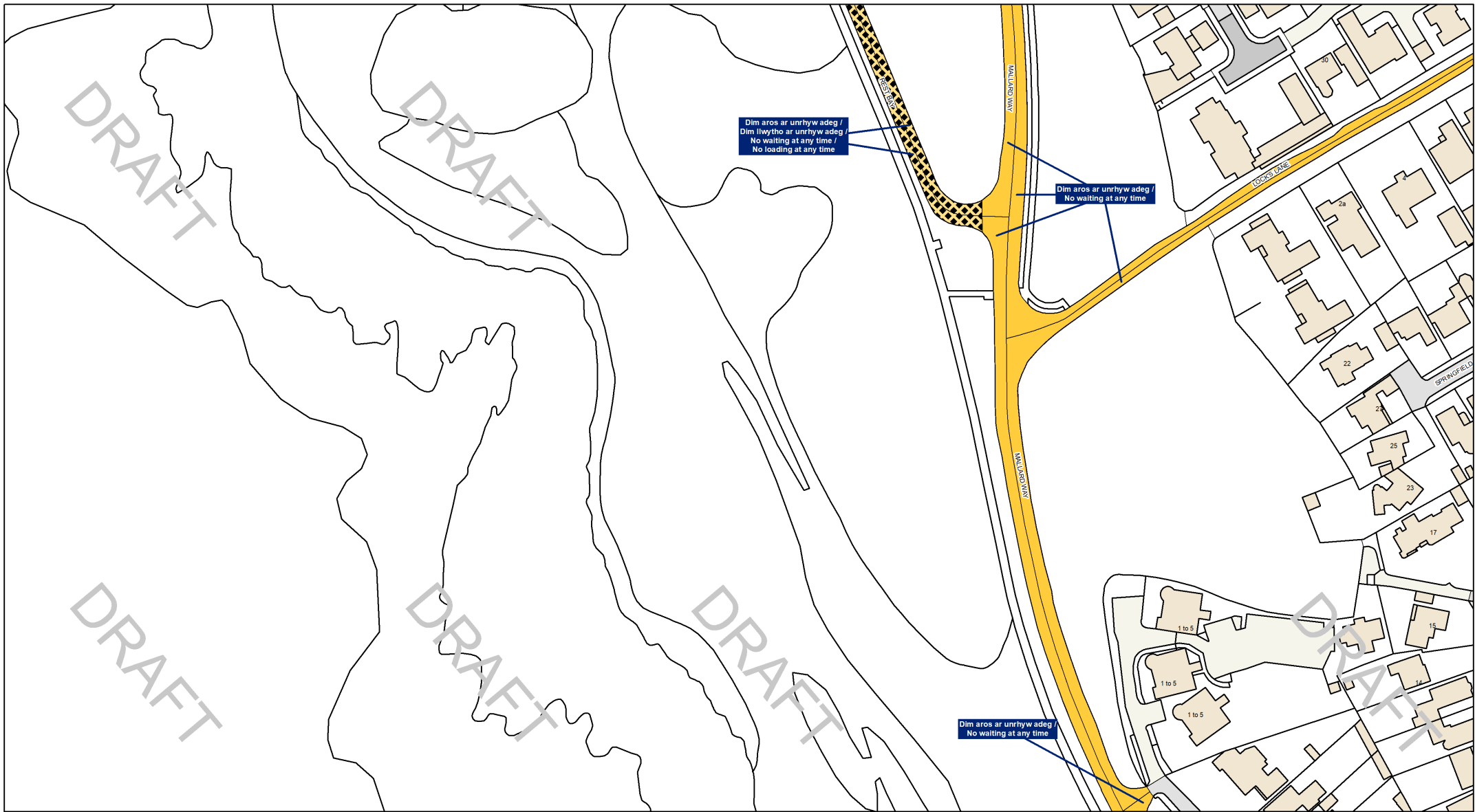
GRADDFA SCALE

1:1,250

RHIF Y MAP MAP NUMBER

172 Rev 1






Cyngor Bwrdeistref Siro





Rest Bay Access Road


©Hawffraint a hawliau cronfa ddata'r Goron 2026. Rhif Trwydded yr Arolwg Ordnans AC0000851951
©Crown Copyright and database right 2026. Ordnance Survey AC0000851951


Allwedd Cyfyngu / Restriction Key


 Dim Aros Unrhyw Bryd / No Waiting At Any Time


 Dim Aros / Dim Llwytho / No Waiting / No Loading


 Deiliaid Trwydded Yn Unig / Permit Holders Only


 Aros Cyfyngedig / Limited Waiting

 Dim Aros Unrhyw Bryd / Dim Llwytho Unrhyw Bryd / No Waiting At Any Time / No Loading At Any Time


 Deiliaid Bathodyn Anabledd Yn Unig / Disabled Badge Holders Only


 Cyfyngiad Defnydd Ddeuol / Dual Use Restriction


 Cyfyngiad Amrywiol / Miscellaneous Restriction


 Dim Aros Unrhyw Bryd / Dim Llwytho / No Waiting At Any Time / No Loading

 Baeau Tacsï / Taxi Bays

 Ysgol Cadw Clir / School Keep Clear


 Cyfyngiad Parthol / Zonal Restriction

 Dim Aros / No Waiting

 Llwytho Yn Unig / Loading Only

 Clirffyrdd / Clearways

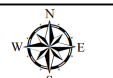
Arall / Other

 Ffin BCBC / BCBC Boundary

DYDDIAD DATE
TBC

GRADDFA SCALE
1:1,250

RHIF Y MAP MAP NUMBER
173 Rev 1



Mae'r ddogfen hon ar gael yn Gymrae/ This document is available in Welsh

TRA001-1706 O

DRAFT