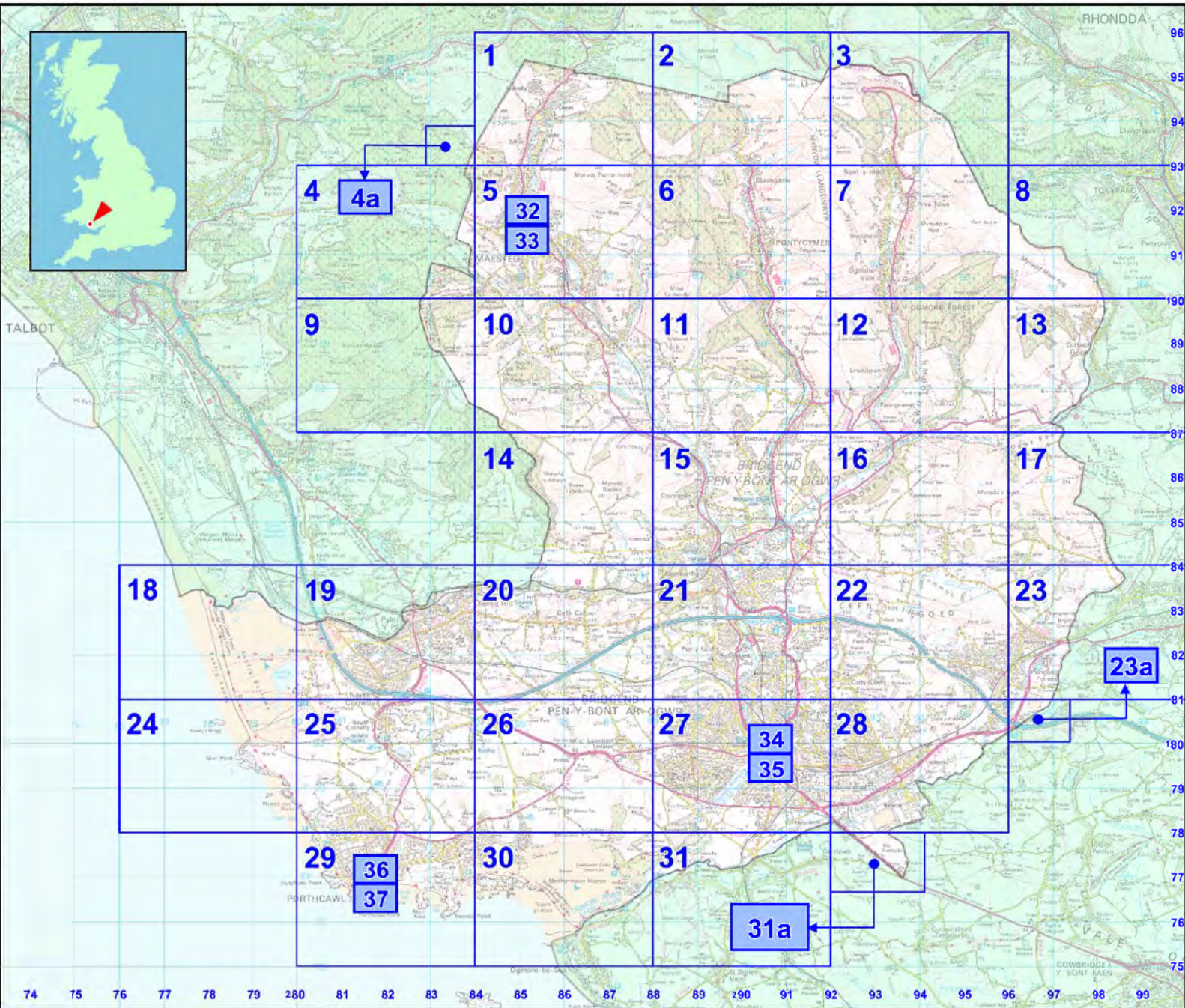


© Crown copyright and database rights [2013] Ordnance Survey [100023405] © Hawfrainn y Goron a hawflau cronfa ddada [2013] Arolwg Ordians [100023405]



The County Borough of Bridgend, South Wales, UK



Bridgend Local Development Plan 2006-2021













































ADOPTED PLAN

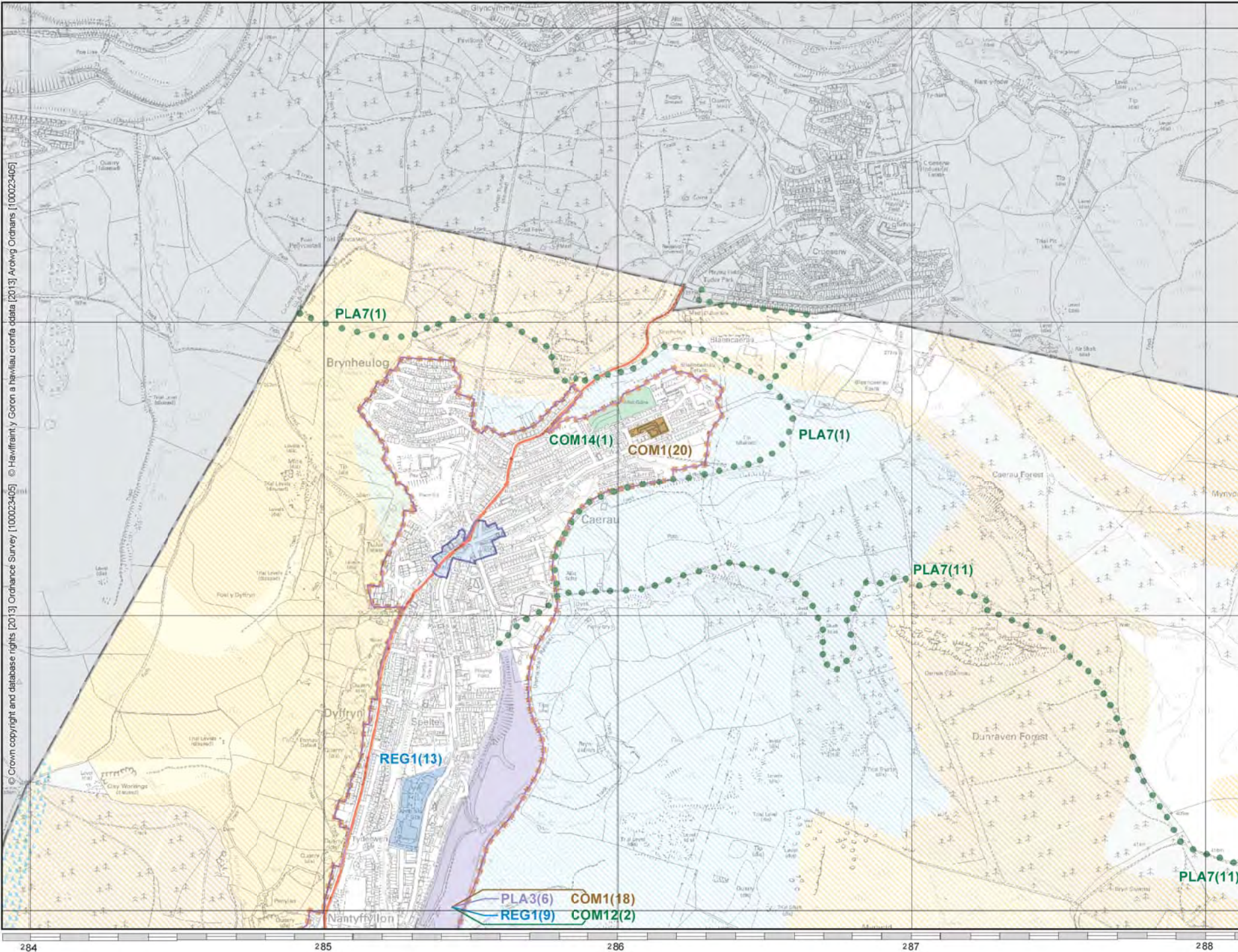
PROPOSALS MAP

SCALE 1:90,000



Map Index

	Bridgend County Borough Boundary/Plan Area		Historic Parks/Gardens Essential Settings (SP5(5))
	Strategic Regeneration Growth Area (SP1)		Primary Coal Resource Safeguarding Area (ENV9)
	Settlement Boundary (PLA1)		Secondary Coal Resource Safeguarding Area (ENV9)
	Regeneration and Mixed Use Development Schemes (PLA3)		Limestone Resource Safeguarding Area (ENV9)
	Highway Network - M4 Motorway		High Purity Limestone Resource Safeguarding Area (ENV9)
	Highway Network - Core Road		Sandstone Resource Safeguarding Area (ENV9)
	Highway Network - Strategic Road		Sand & Gravel Resource Safeguarding Area (ENV9)
	Development west of the railway line in Pencoed (PLA6)		Mineral Site - Quarry Boundary
	Transportation Proposal - Walking and Cycling (PLA7(1-13))		Mineral Buffer Zone (200m for Quarries, 500m for Margam Opencast Mine), (SP6, ENV10)
	Transportation Proposals -Wales Coastal Path (PLA7(14))		Waste Management Site (SP7)
	Transportation Proposals - Public Transportation Interchange (PLA7(18,19))		Renewable Energy and Low/Zero Carbon Technology (ENV17)
	Transportation Proposals - Park and Ride Proposals (PLA7(20,21)) & New Railway Station (PLA7(17))		Refined Strategic Search Area (ENV18)
	Transportation Proposal - New Park and Share Proposal (PLA7(22))		Employment Sites (SP9, REG1, REG4)
	Transportation Proposals - Highways (Roundabout) (PLA7(23))		Retail & Commercial Hierarchy (Sub-Regional, Town & District and Local Service Centres), (SP10)
	Transportation Proposals - Highways (Road) (PLA7(24,25))		Primary Shopping Frontages (REG6)
	Development Led Improvements to the Transportation Network Junctions/Access (PLA8(2,4 and 5))		Retail & Commercial Development Sites (REG9)
	Development Led Improvements to the Transportation Network Roads (PLA8(1))		Existing Retail Development Outside of Retailing and Commercial Centres (REG10)
	Special Areas of Conservation (SAC's), (SP4(1))		New Bulky Goods Retail Development Outside of Retailing and Commercial Centres (REG11)
	Sites of Special Scientific Interest (SSSIs), (SP4(2))		New or Extended Tourist Accommodation Facilities and Attractions (REG12)
	Kenfig & Merthyr Mawr National Nature Reserves (NNRs), (SP4(3))		Residential Development Sites (COM1, 2)
	The Glamorgan Heritage Coast (SP4(4))		Health, Educational & Community Buildings (COM8,9 and 10)
	Green Wedge (ENV2)		Outdoor Recreation Facilities (COM12,13 and 14)
	Special Landscape Areas (ENV3)		Cemetery Sites (COM15)
	Local Nature Reserves (LNRs), (ENV4(1))		
	Regionally Important Geodiversity Sites (RIGs), (ENV4(3))		
	Conservation Areas (SP5(2))		
	Sites or Areas of Archaeological Significance (SP5(4))		
	Historic Landscapes (SP5(5))		
	Historic Parks/Garden's (SP5(5))		



© Crown copyright and database rights [2013] Ordnance Survey [100023405] © Havirfrant y Goron a hawliau cronfa cdata [2013] Arwng Ordians [100023405]



Bridgend Local Development Plan 2006-2021

ADOPTED PLAN

PROPOSALS MAP

SCALE 1:12,000

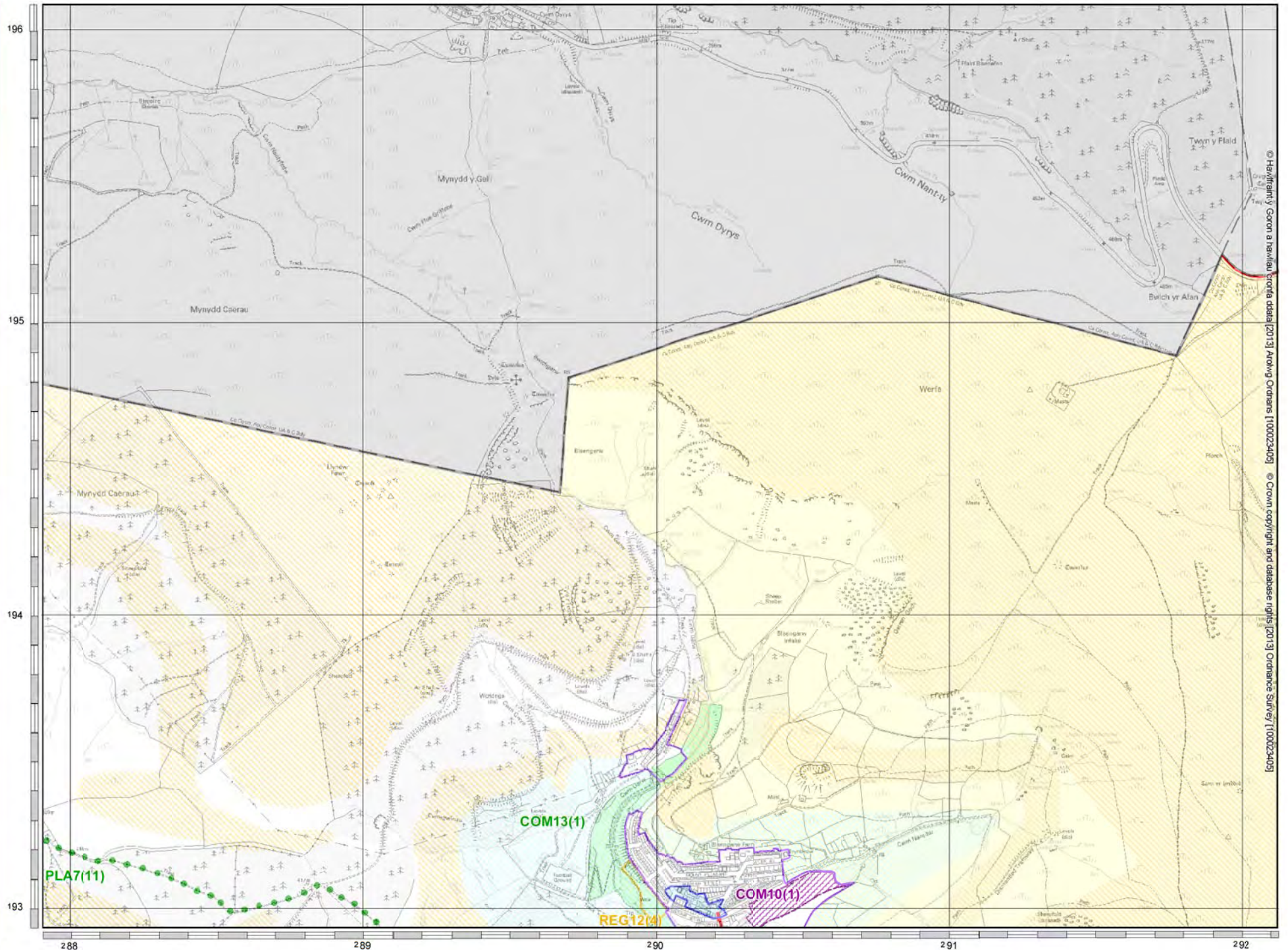


	1	2
4	5	6

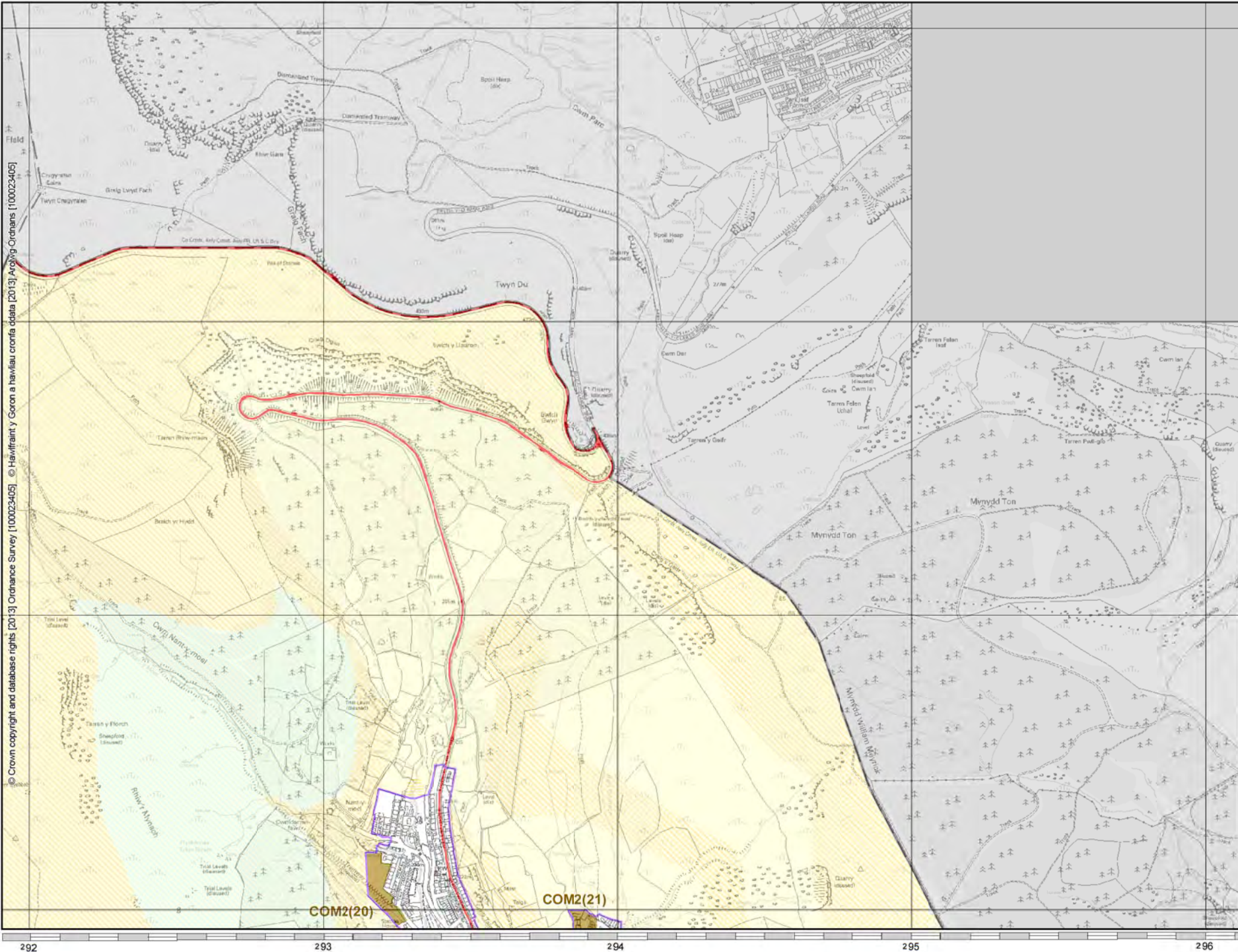
Surrounding Pages

Page 1

284 285 286 287 288 193 194 195 196



© Hafren Iŷ Goron a hawliau corffo ddatai [2013] Arwyng Cymran [100023405] © Crown copyright and database rights [2013] Ordnance Survey [100023405]



292 293 294 295 296

196

195

194

193

Bridgend Local Development Plan 2006-2021

ADOPTED PLAN

PROPOSALS MAP

SCALE 1:12,000

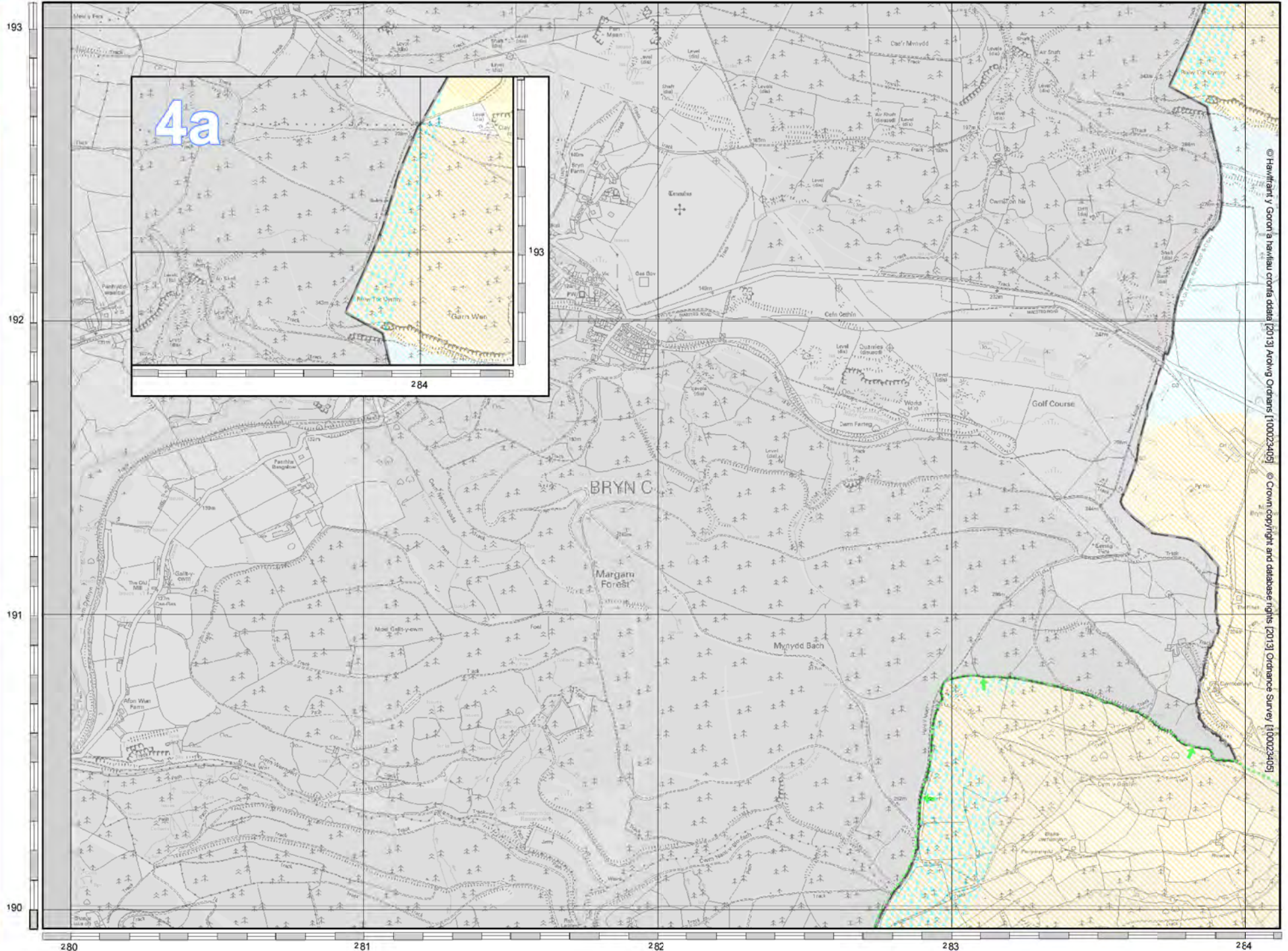
2	3
6	8

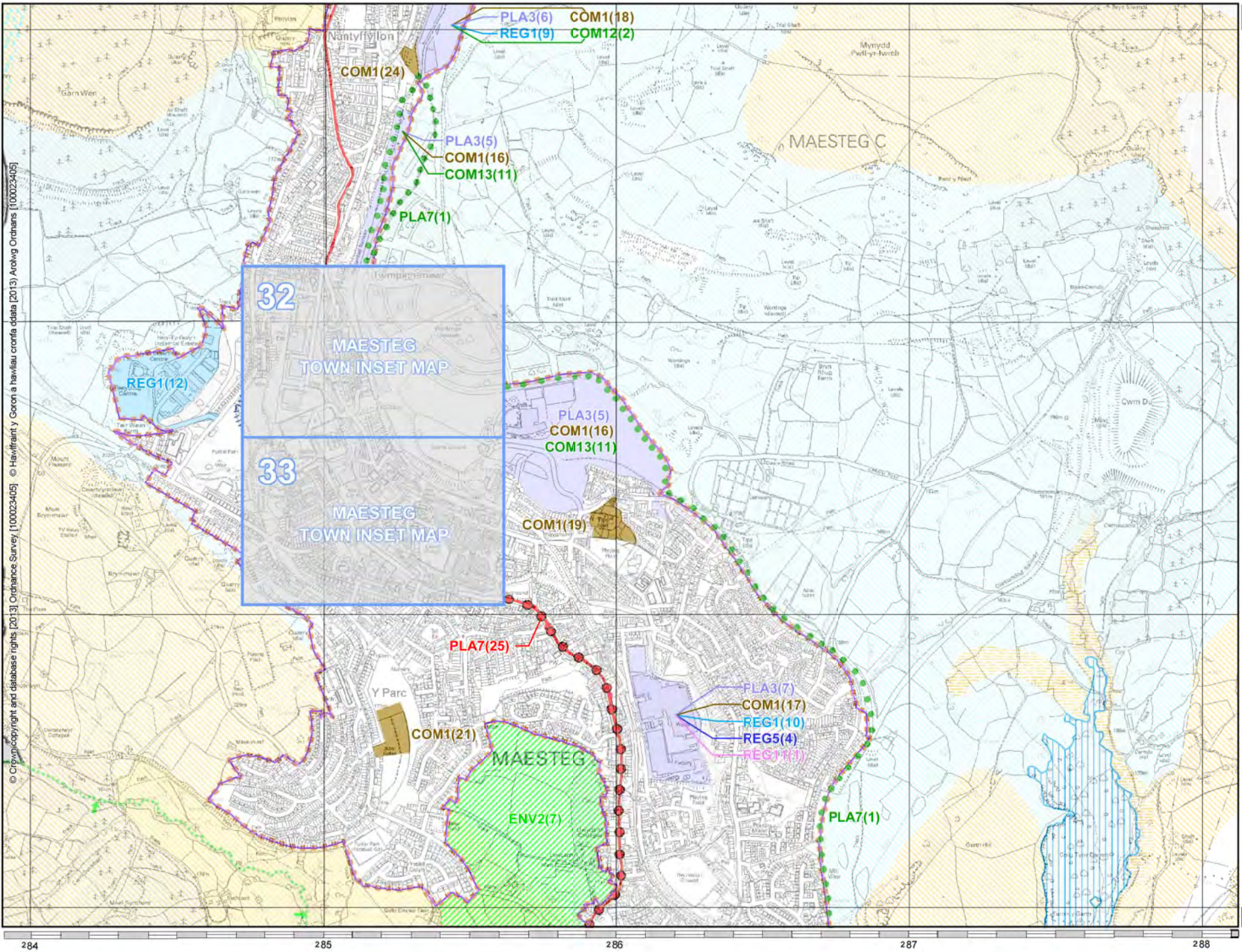
Surrounding Pages

Page 3



	1
4	5
9	10





© Crown copyright and database rights [2013] Ordnance Survey [100023405] © Hawiffrant y Goron a hawiau cronfa [data [2013] Arolwg Ordnans [100023405]



Bridgend Local
Development
Plan 2006-2021

ADOPTED
PLAN

PROPOSALS
MAP

SCALE
1:12,000



	1	2
4	5	6
9	10	11

Surrounding Pages

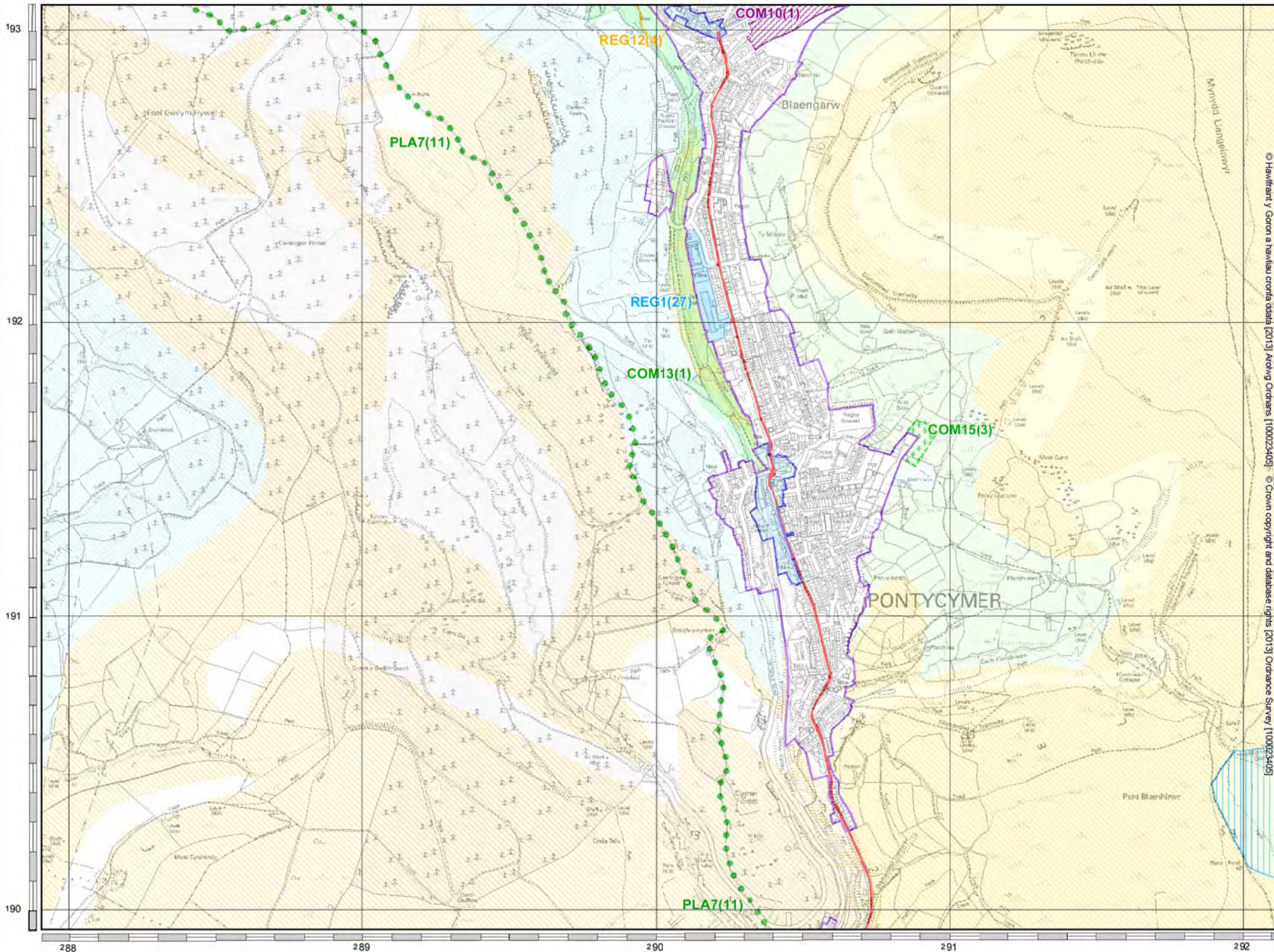
Page
5

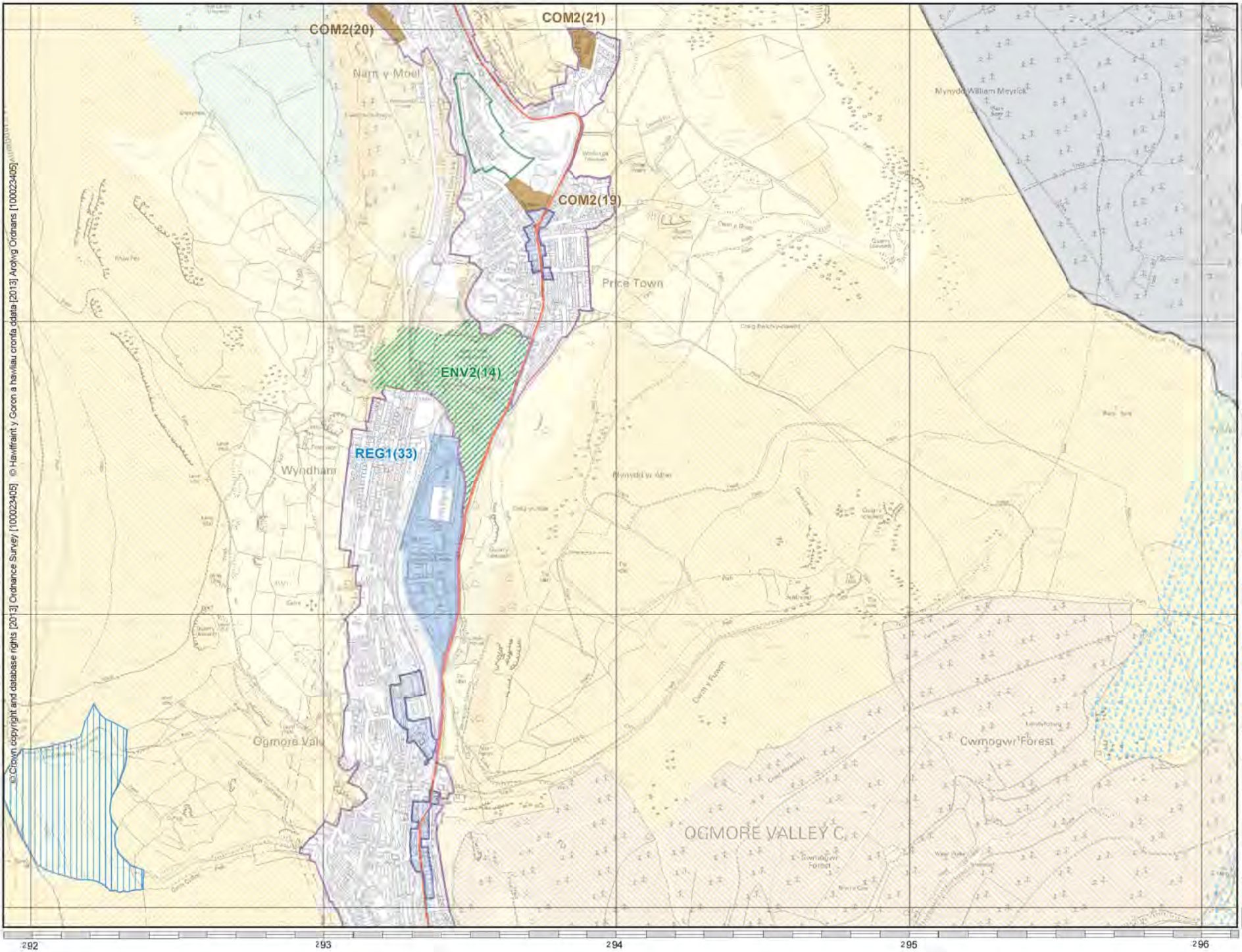
284 285 286 287 288

193
192
191
190



1	2	3
5	6	7
10	11	12





© Crown copyright and database rights [2013] Ordnance Survey [100023405] © Hawifant y Goron a hawiau cronfa [2013] Arwyng Ordman [100023405]



**Bridgend Local
Development
Plan 2006-2021**

**ADOPTED
PLAN**

**PROPOSALS
MAP**

**SCALE
1:12,000**



2	3	
6	7	8
11	12	13

www.bridgend.gov.uk

**Page
7**

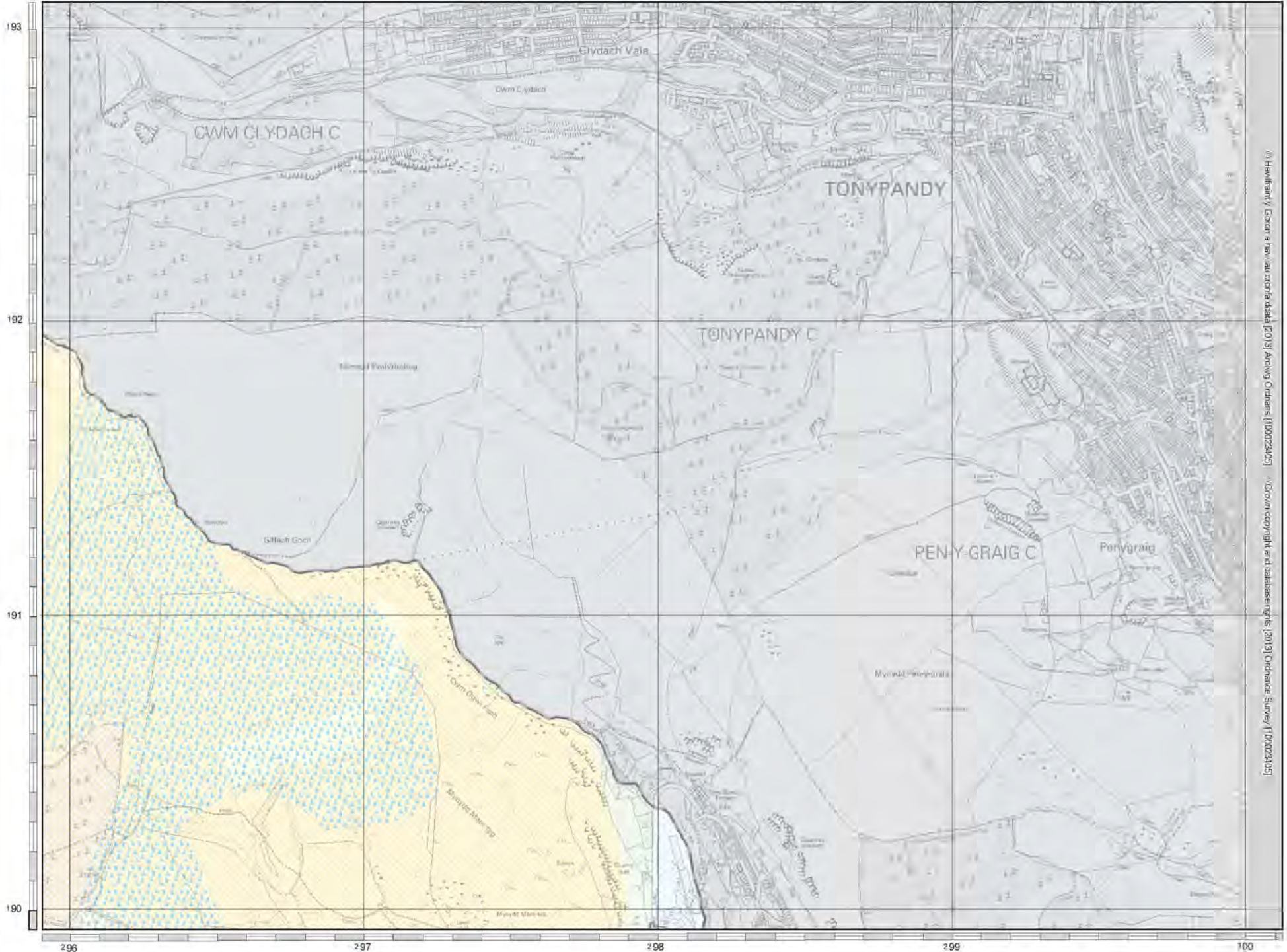


SCALE 1:12,000



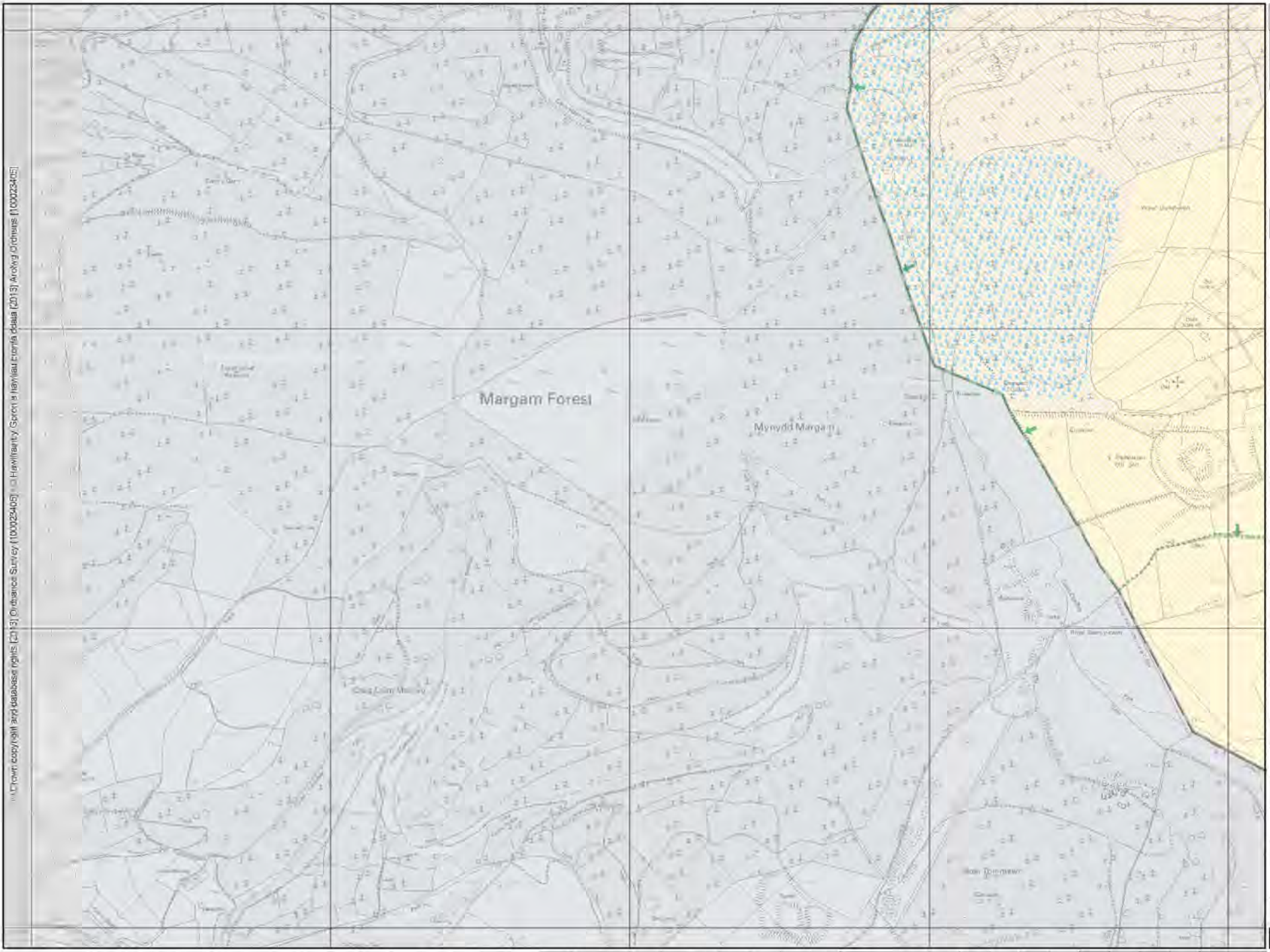
3	
7	8
12	13

StreetView Icon



© Hewlett V. Gwynn a hyswyswrion ddi-ddeddi [2019] Arwyng Ordnans [100029405] © Crown copyright a d ddi-ddeddi [2019] Ordnance Survey [100029405]

© Crown copyright and database rights (2013). Ordnance Survey (100025405) © Hamill Partnership (100025405) © Hamill Partnership (100025405)



Bridgend Local
Development
Plan 2006-2021

**ADOPTED
PLAN**

**PROPOSALS
MAP**

**SCALE
1:12,000**



4	5
9	10
	14

[Return to Plan](#)

Page

9

280 281 282 283 284

190
189
188
187

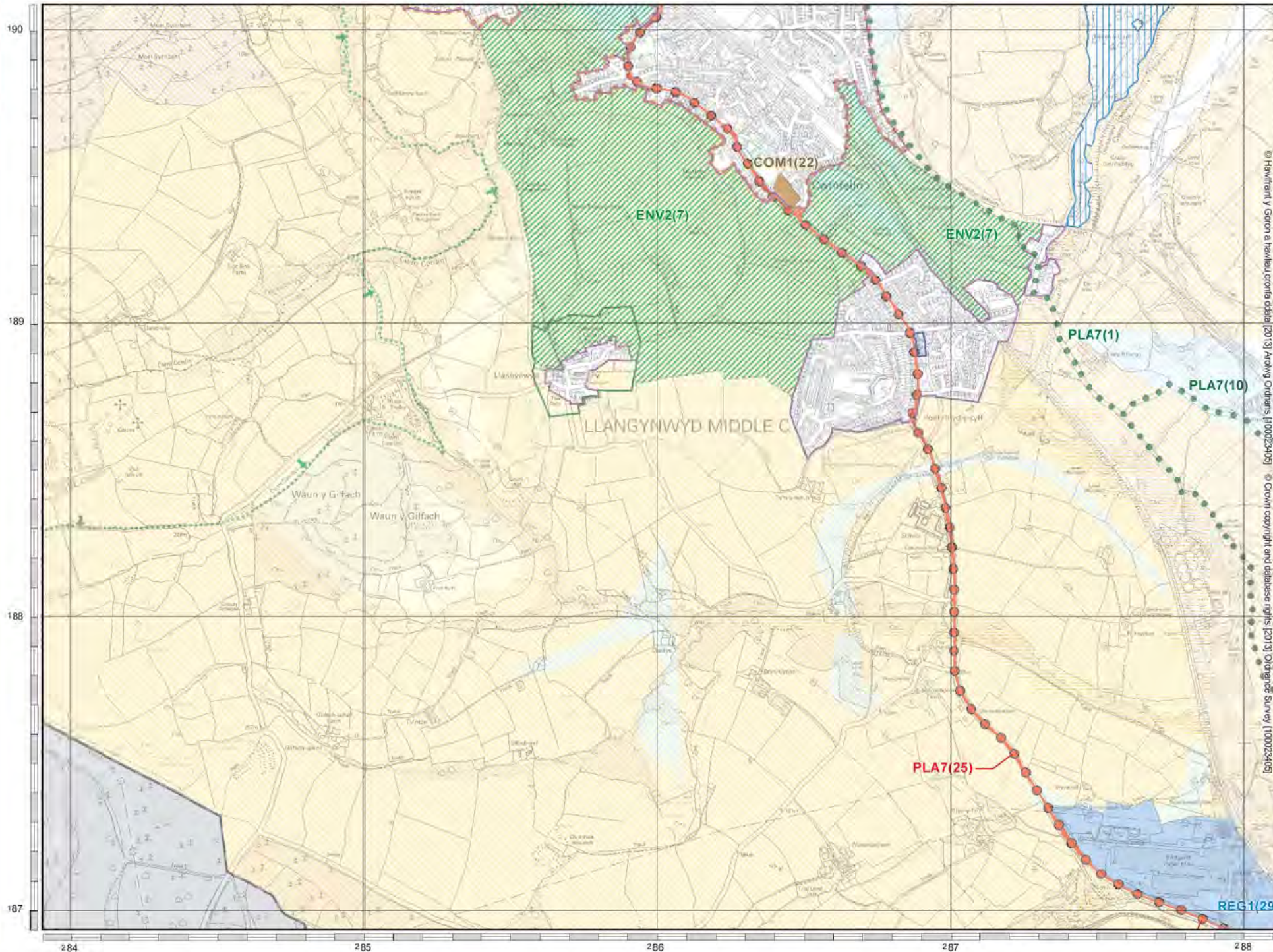


SCALE
1:12,000

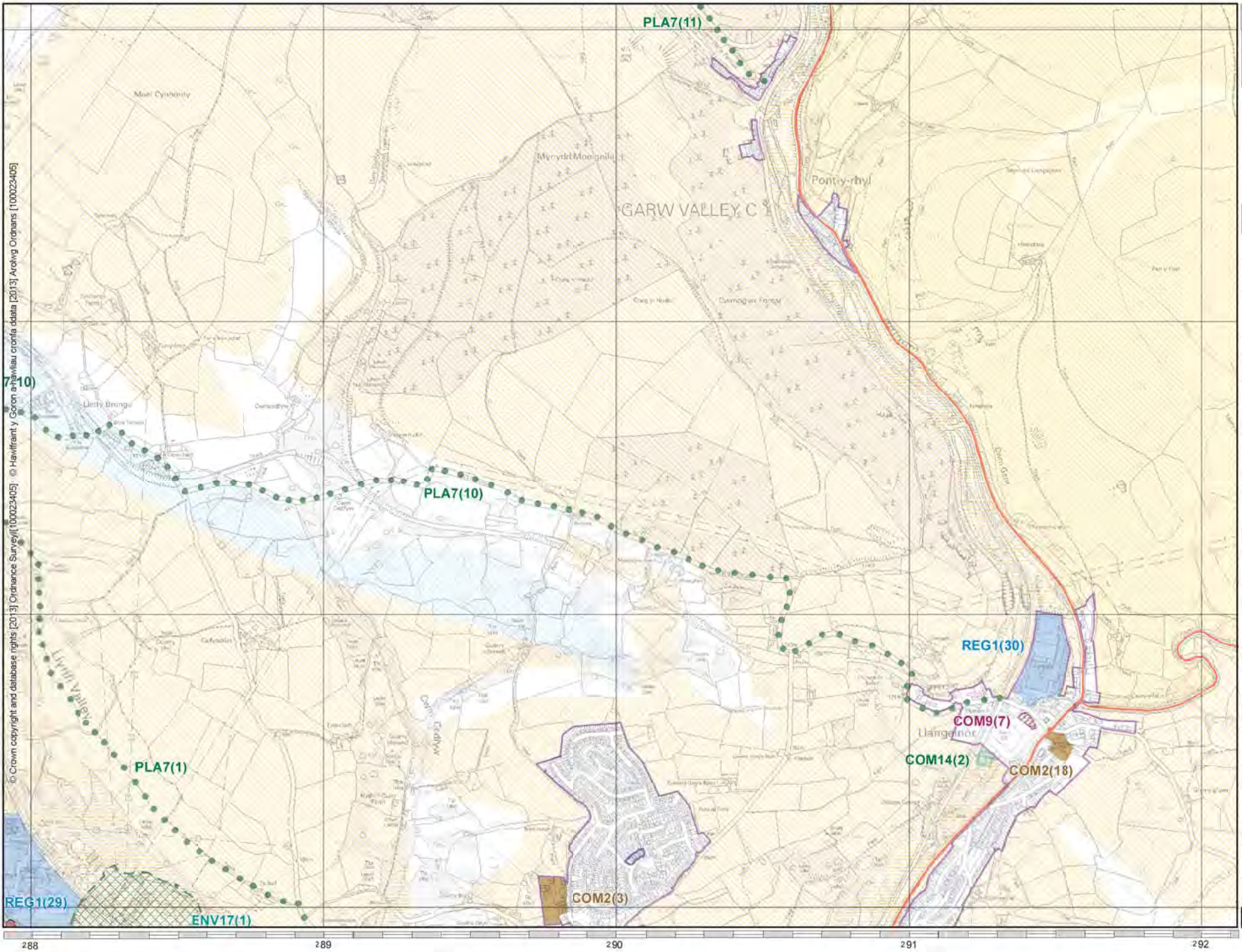


4	5	6
9	10	11
	14	15

ENVIRONMENTAL



© Hafwrdd Y Goron a Iawddiaid Cymru [2013] Arwyng Ordnans [100023405] © Crown copyright and database rights [2013] Ordnance Survey [100023405]



© Crown copyright and database rights [2013] Ordnance Survey [100023405] © Havirant y Goron a Hawiau Cronfa Cdata [2013] Arrolwg Ordians [100023405]



Bridgend Local Development Plan 2006-2021

ADOPTED PLAN

PROPOSALS MAP

SCALE
1:12,000



5	6	7
10	11	12
14	15	16

Page
11

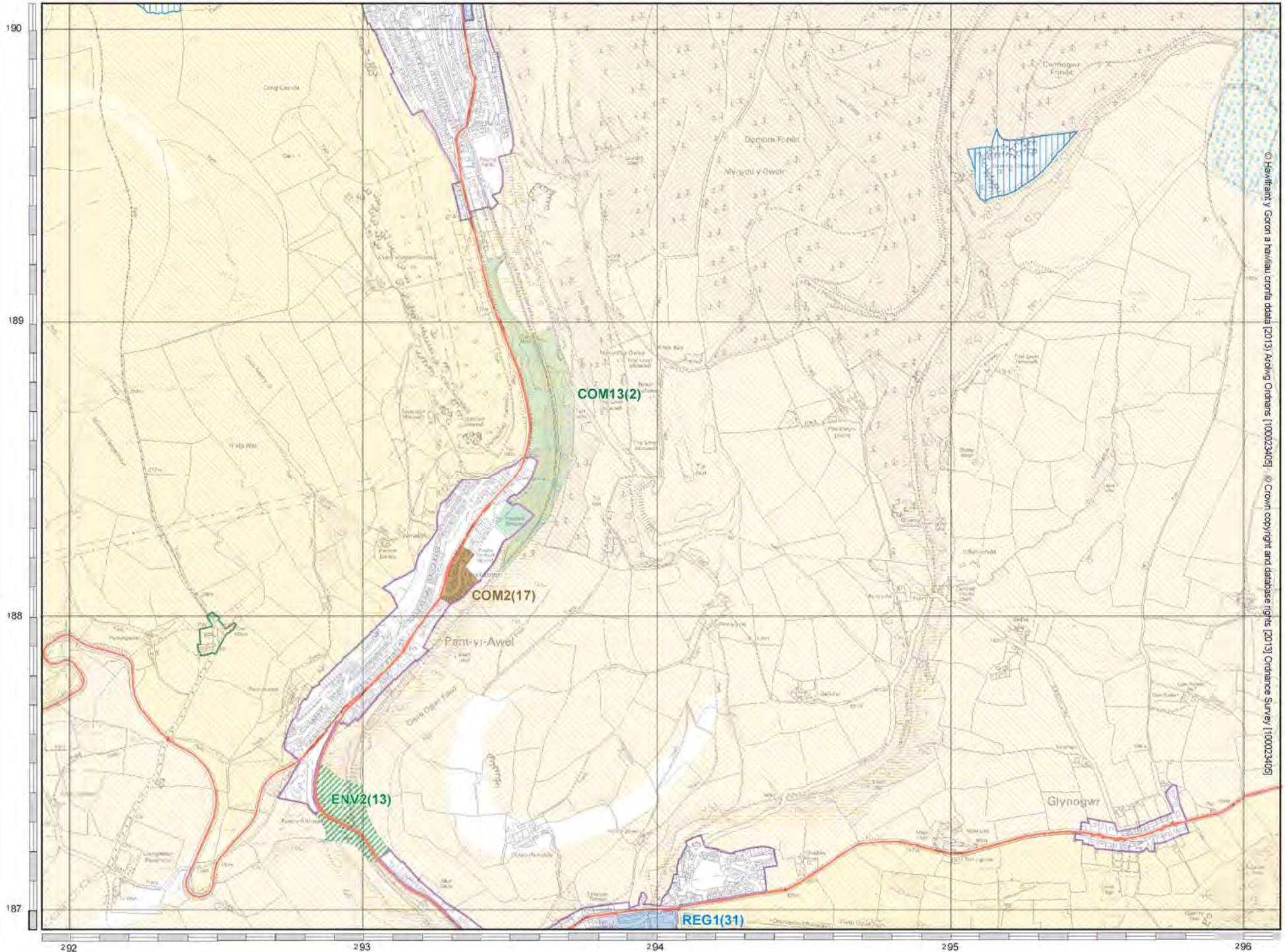
288 289 290 291 292

190
189
188
187



6	7	8
11	12	13
15	16	17

ENTRANCE TEAM



© Hafreniant y Goron a hawliau corffo deud (2013) Ardwg Ordnans (100023405) © Crown copyright and database rights (2013) Ordnance Survey (100023405)

© Crown copyright and database rights [2013] Ordnance Survey [100023405] © Hawiffrant y Goron a hawiau.crofta [2013] Arwng Ordians [100023405]



Bridgend Local
Development
Plan 2006-2021

ADOPTED
PLAN

PROPOSALS
MAP

SCALE
1:12,000



7	8
12	13
16	17

Page
13

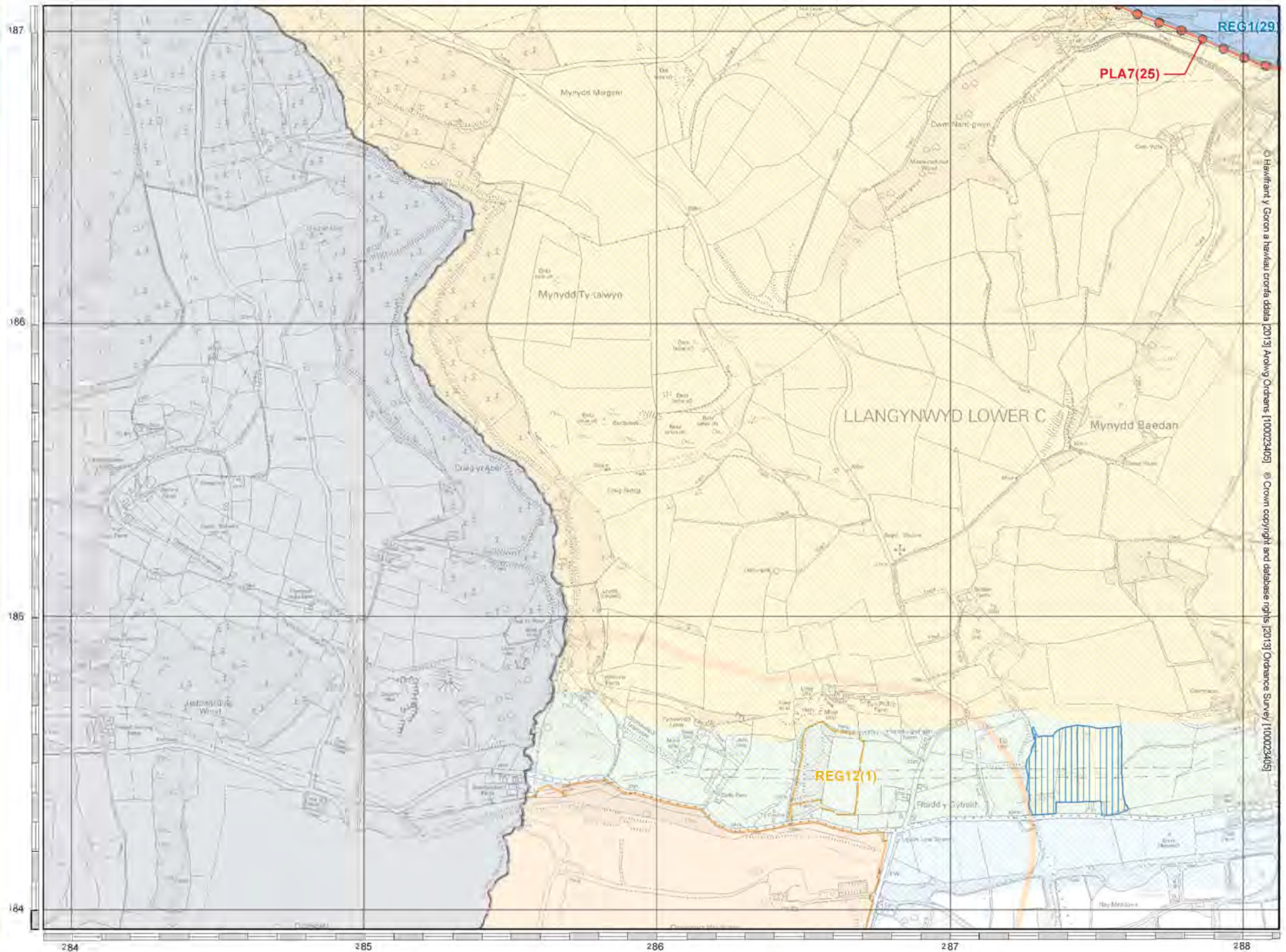


SCALE 1:12,000

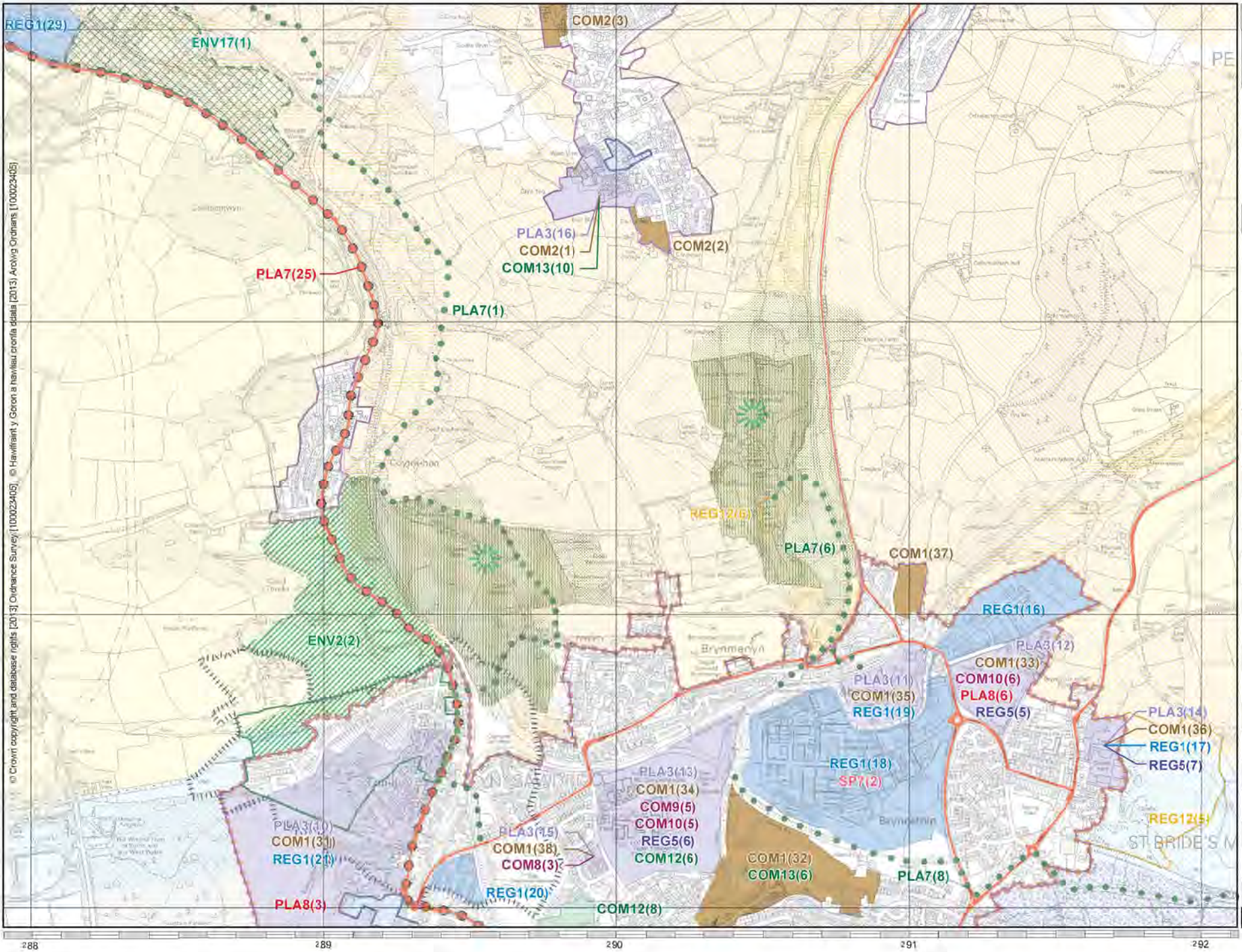


9	10	11
12	13	14
15	16	17

Copyright of Mapbox



© Hafwrknt y Gorn a hawliau corff ddata [2013] Aelwy Ordnans [100023405] © Crown copyright and database rights [2013] Ordnance Survey [100023405]



© Crown copyright and database rights (2013) Ordnance Survey [100023405]. © Hafwrfaif y Goron a hawliau cronfa ddala (2013) Arlyso Ordnans [100023405]



Bridgend Local
Development
Plan 2006-2021

ADOPTED
PLAN

PROPOSALS
MAP

SCALE
1:12,000



10	11	12
14	15	16
20	21	22

Page
15

288 289 290 291 292

187
186
185
184



Bridgend Local
Development
Plan 2006-2021

ADOPTED
PLAN

PROPOSALS
MAP

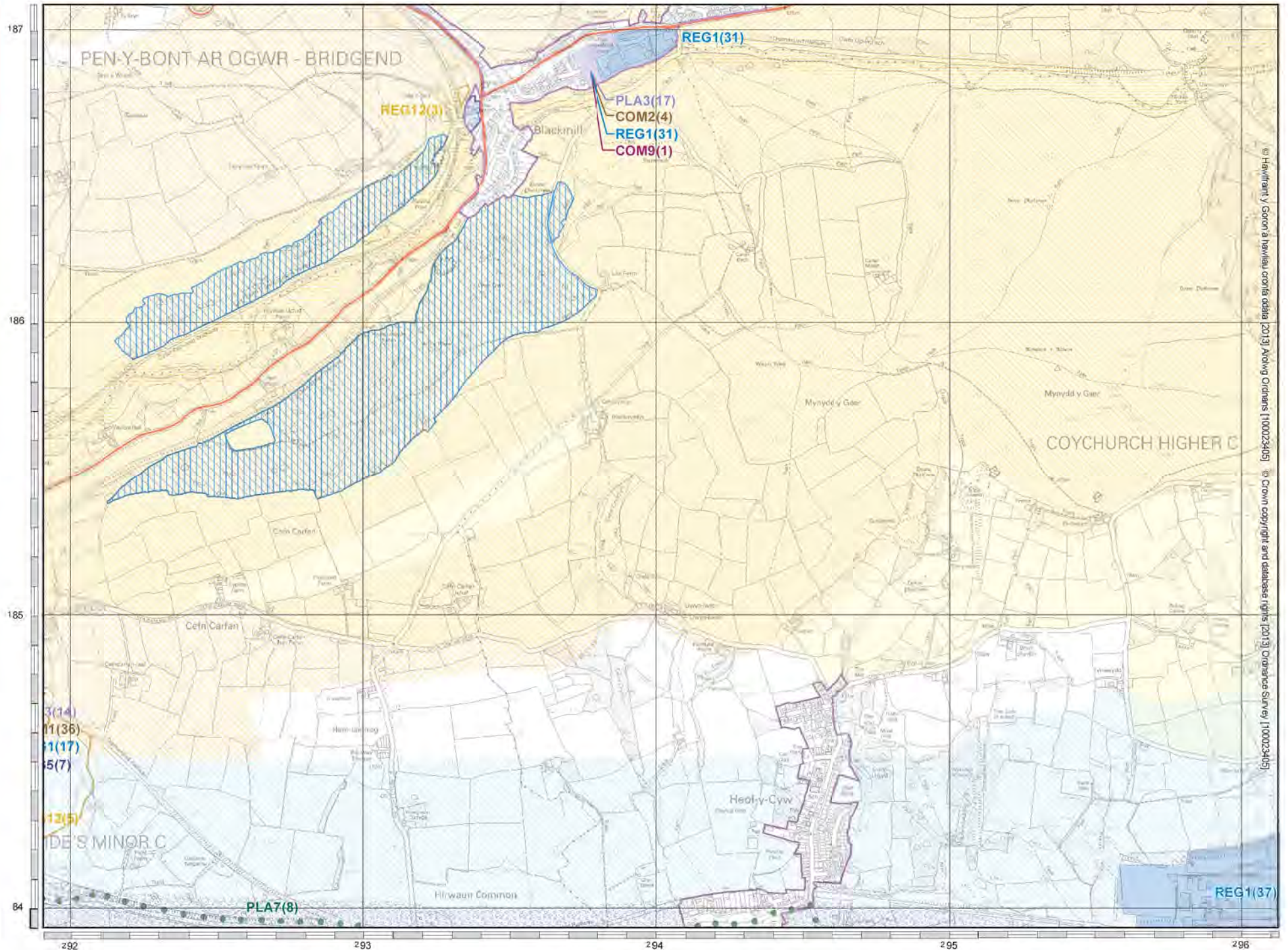
SCALE
1:12,000



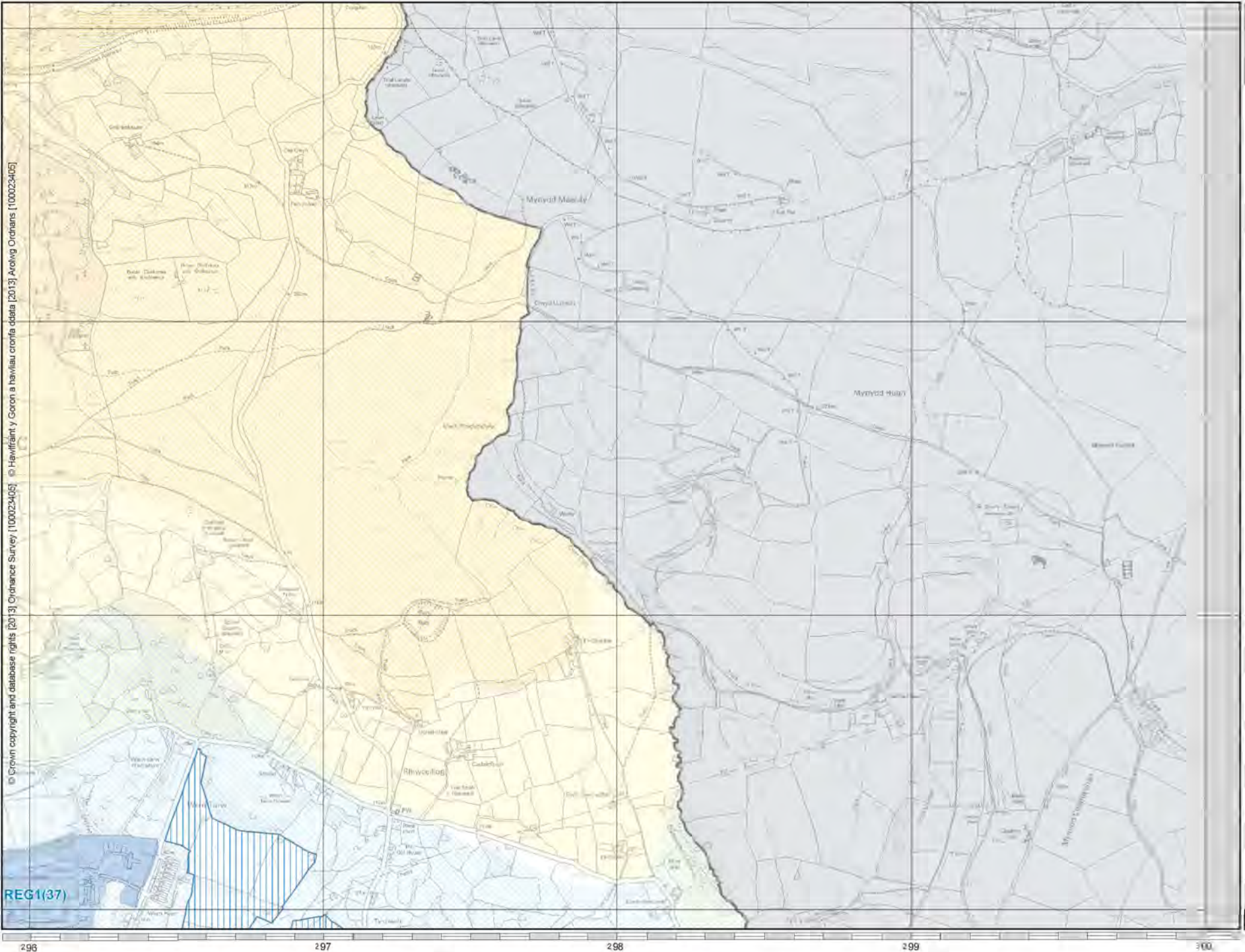
11	12	13
15	16	17
21	22	23

Diagrams of Maps

Page
16



© Hafrenni Y Gorn a hawliu coria odia (2013) Arwng Ordians (110023405) © Crown copyright and database rights (2013) Ordnance Survey (100023405)



© Crown copyright and database rights [2013] Ordnance Survey [100023406] © Hafwraig y Goron a hysiau cronfa cdata [2013] Arwng Ordians [100023406]

REG1(37)



Bridgend Local
Development
Plan 2006-2021

ADOPTED
PLAN

PROPOSALS
MAP

SCALE
1:12,000



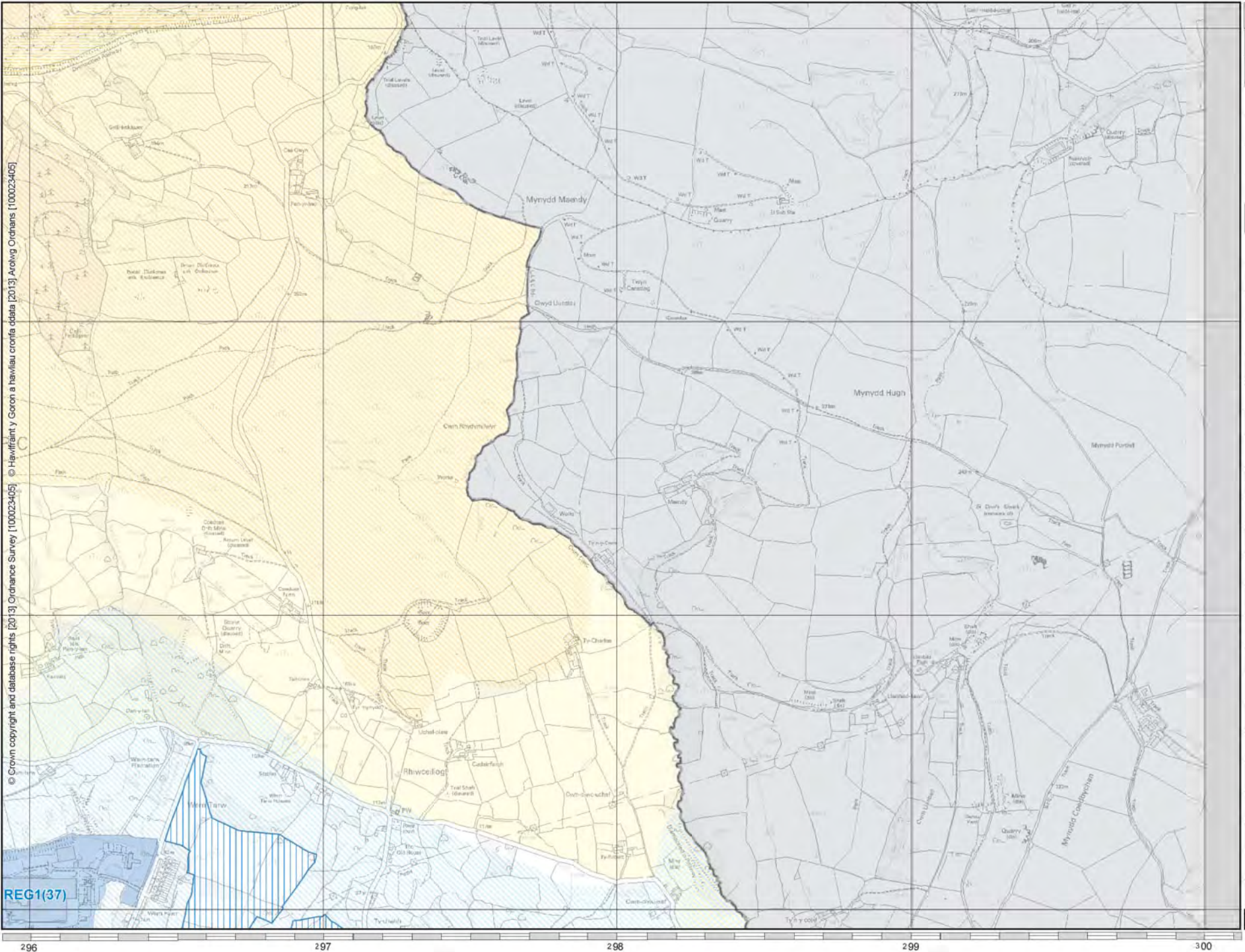
12	13
16	17
22	23

Supporting Project

Page
17

296 297 298 299 300

187
186
185
184



© Crown copyright and database rights [2013] Ordnance Survey [100023405] © Hawifaint y Goron a hawiau cronfa cdata [2013] Arwog Ordhans [100023405]

REG1(37)



**Bridgend Local
Development
Plan 2006-2021**

**ADOPTED
PLAN**

**PROPOSALS
MAP**

**SCALE
1:12,000**



12	13
16	17
22	23

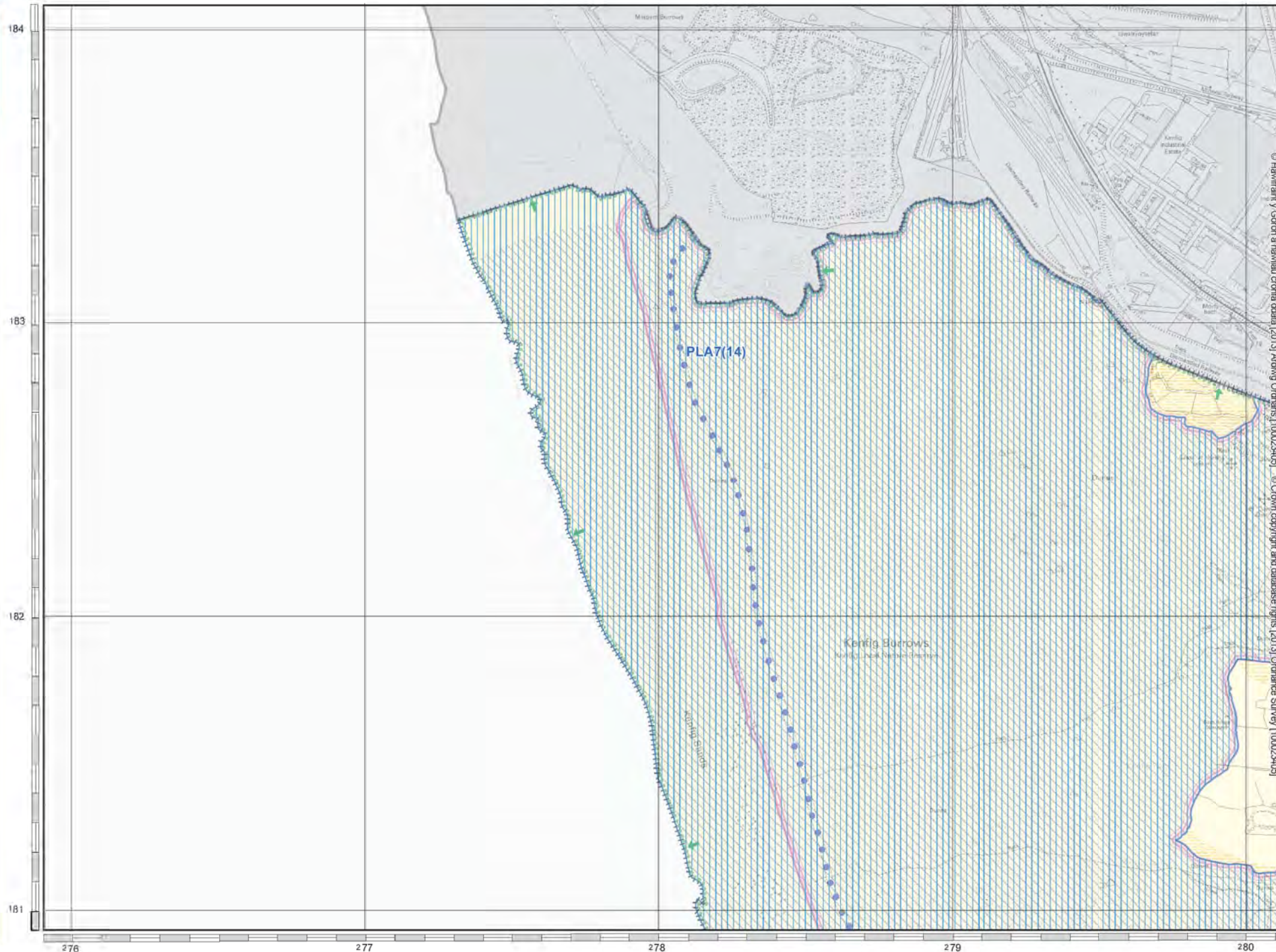
Surrounding Pages

**Page
17**

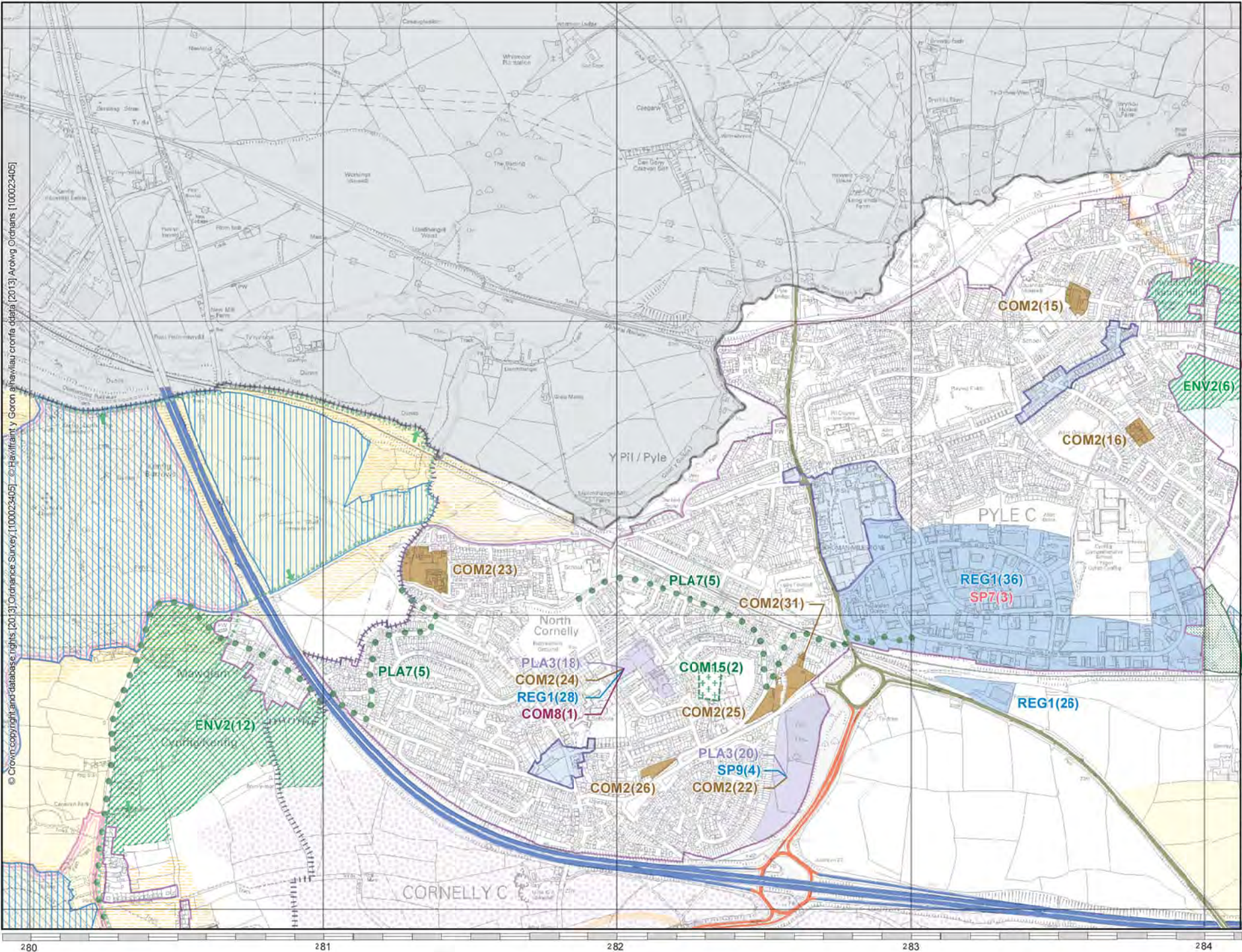


	18	19
	24	25

Surrounding Pages



© Hafwrdd Y Goron a hawliad corffia deall (2013) Arwng Oriantais (100023405) © Crown copyright and database rights (2013) Ordnance Survey (100023405)



© Crown copyright and database rights [2013]. Ordnance Survey [100023405]. © Hawfrant y Goron ahhawliar cronfa ddaja [2013] Arowig Ordians [100023405]

ADOPTED PLAN

PROPOSALS MAP

SCALE
1:12,000



18	19	20
24	25	26

Surrounding Pages

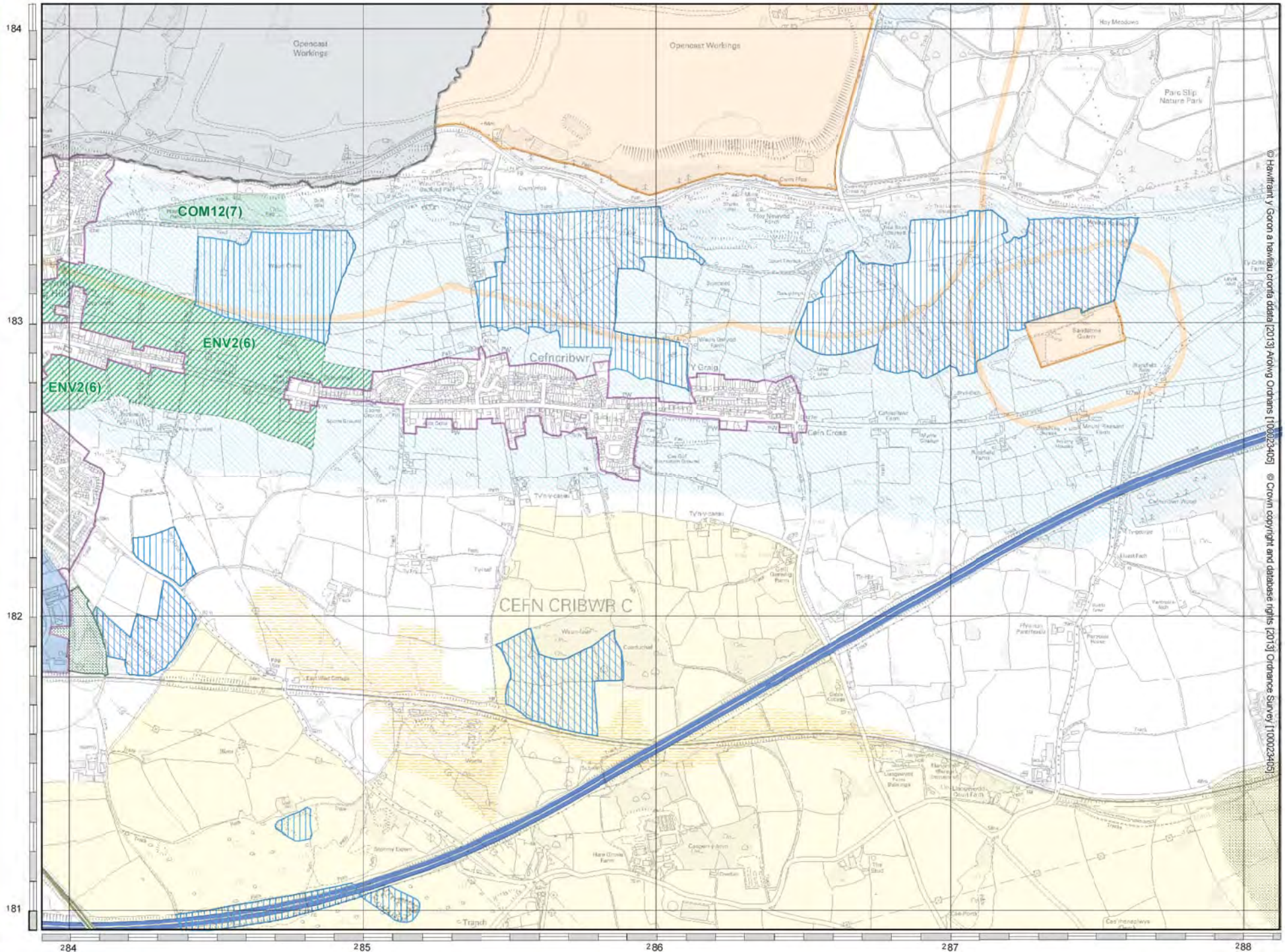
Page
19

SCALE
1:12,000

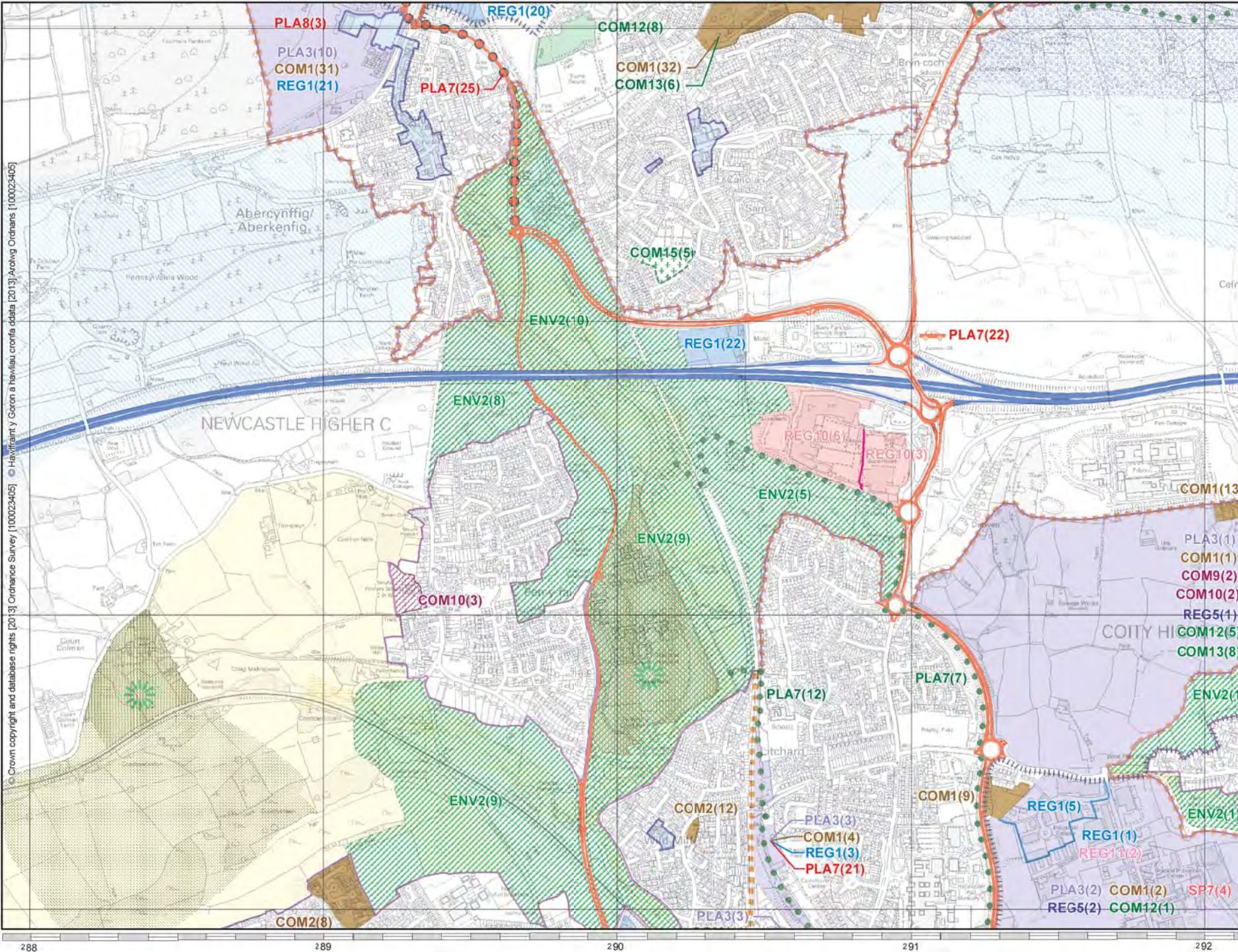


	14	15
19	20	21
25	26	27

Surrounding Pages



© Hafren Iŷ Goron a hawliau corffo deall [2013] Arwyng Orffans [10023405] © Crown copyright and database rights [2013] Ordnance Survey 100023405



© Crown copyright and database rights [2013] Ordnance Survey [100023405] © Havranfany Goron a hevliau cronfa cdata [2013] Arwng Ordman [100023405]



Bridgend Local Development Plan 2006-2021

ADOPTED PLAN

PROPOSALS MAP

SCALE
1:12,000



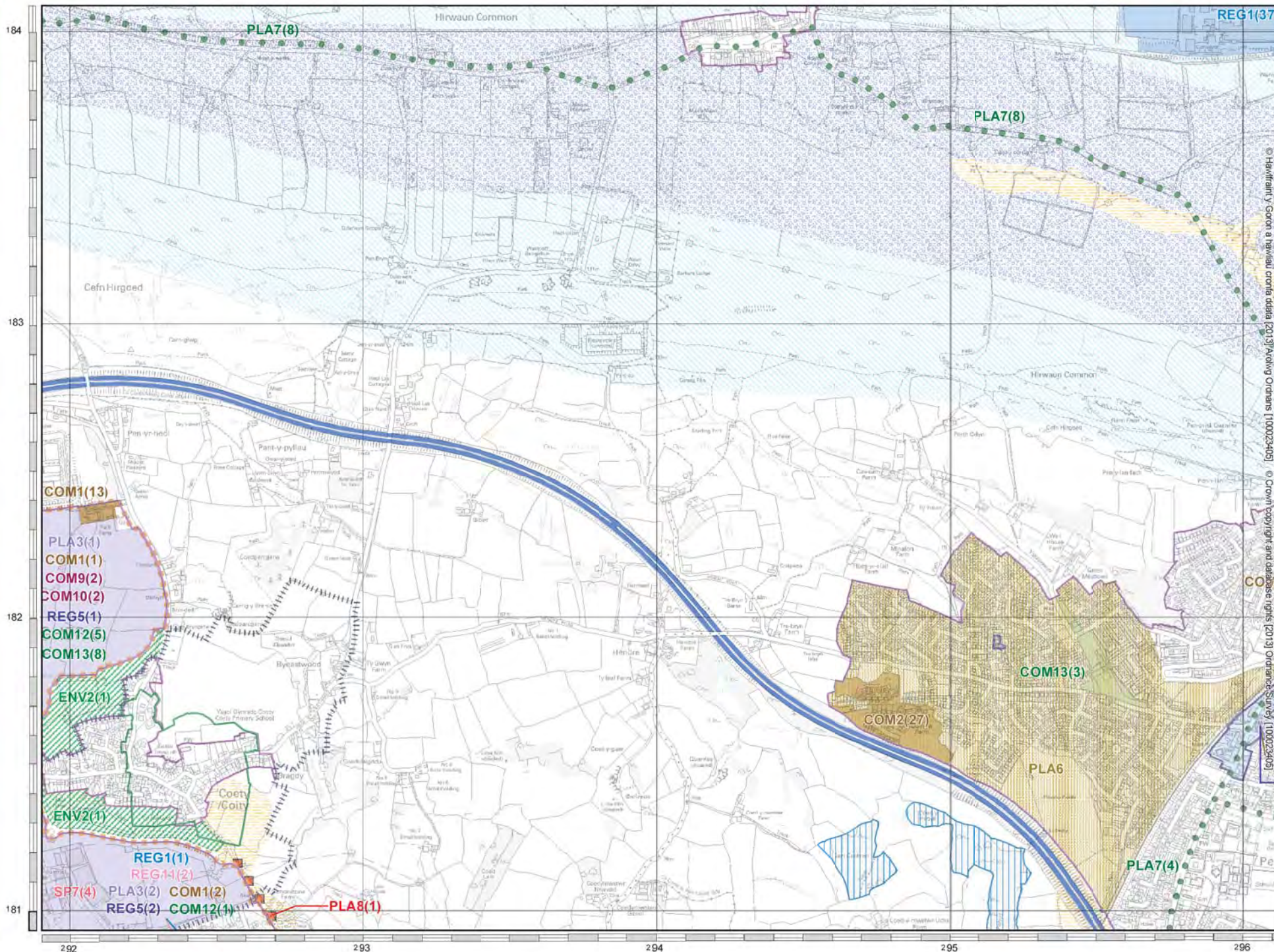
14	15	16
20	21	22
26	27	28

Surrounding Pages

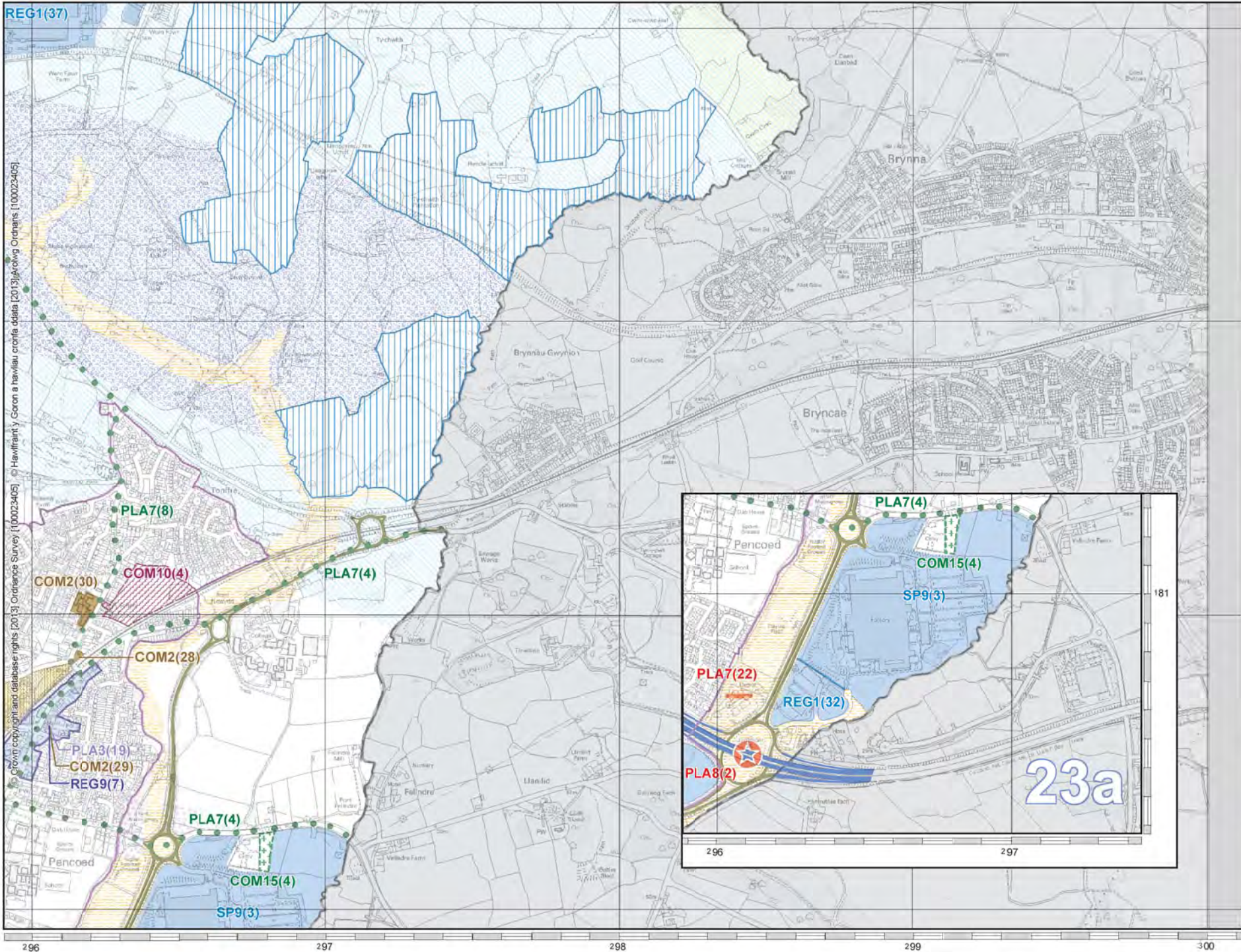
Page
21

288 289 290 291 292

184
183
182
181



© Hafriant Y Geon a hawliad corria ddila (2013) / Yr Uwng Ordians (1100023405) © Crown copyright and database rights (2013) Ordnance Survey (100023405)



© Crown copyright and database rights [2013] Ordnance Survey [100023405] © Hawiffrant y Goron a hawiau cronfa cdata [2013] Jorjovg Ordians [100023405]



16	17
22	23
28	

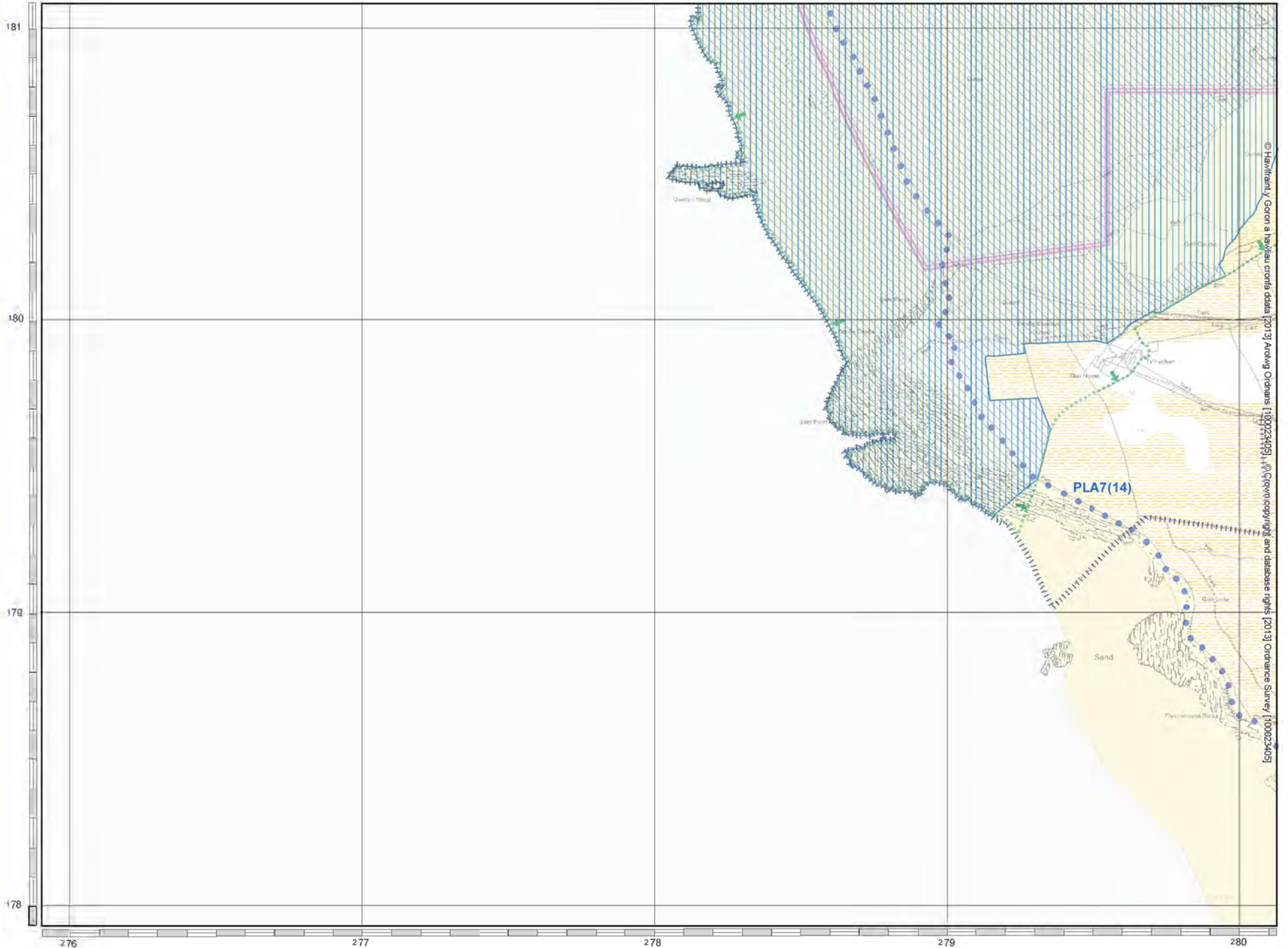
Surrounding Pages

SCALE
 1:12,000

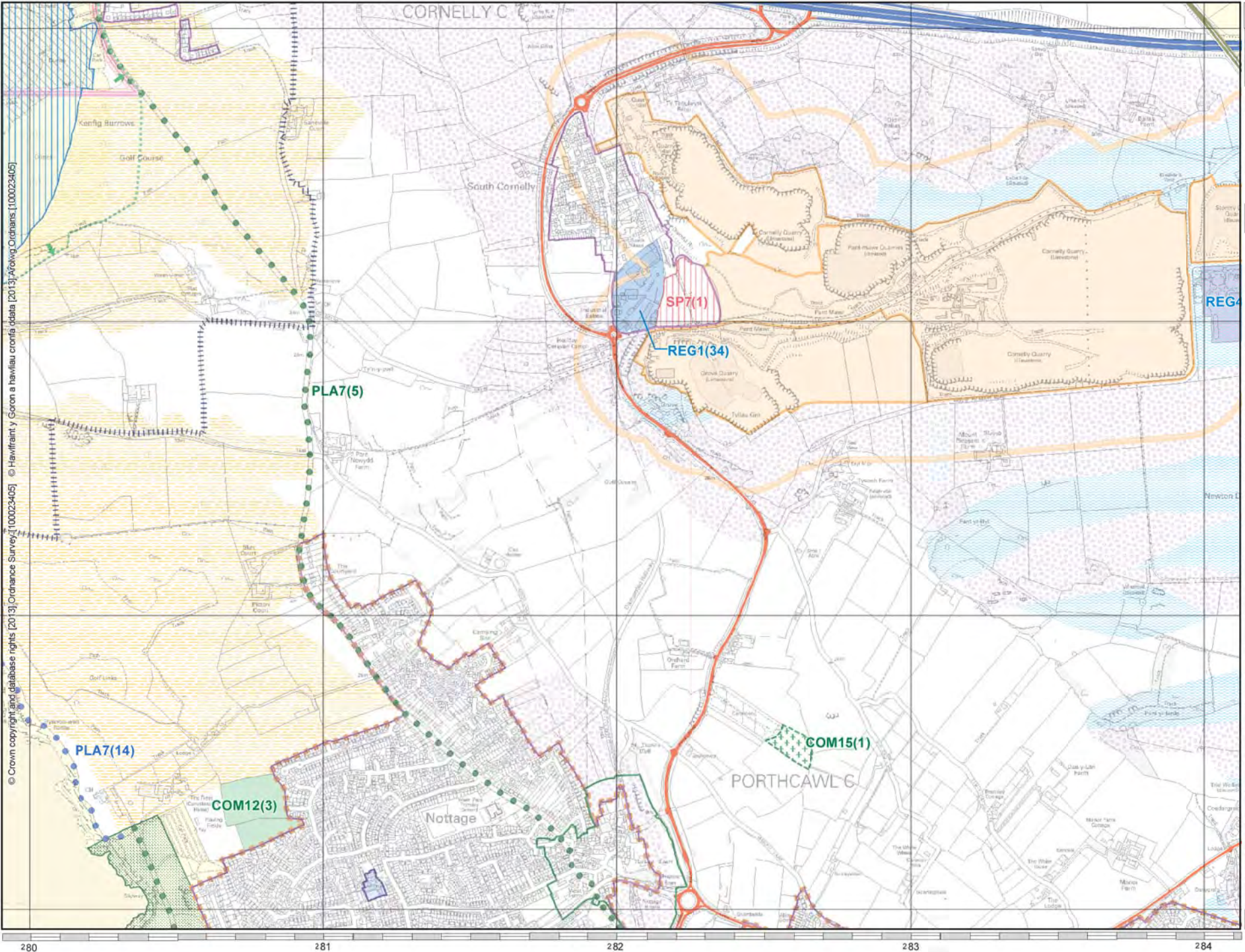


18	19
24	25
	29

Surrounding Pages



© Havranik Y Goron a hawiau corff ddiola [2013] Arwng Ordians [10023405] © Crown copy/right and database rights [2013] Ordnance Survey [10023405]



© Crown copyright and database rights [2013], Ordnance Survey [100023405] © Hawfrant y Goron a hawliau cronfa [2013], Ordoedd Ordnans [100023405]



Bridgend Local Development Plan 2006-2021

ADOPTED PLAN

PROPOSALS MAP

SCALE 1:12,000



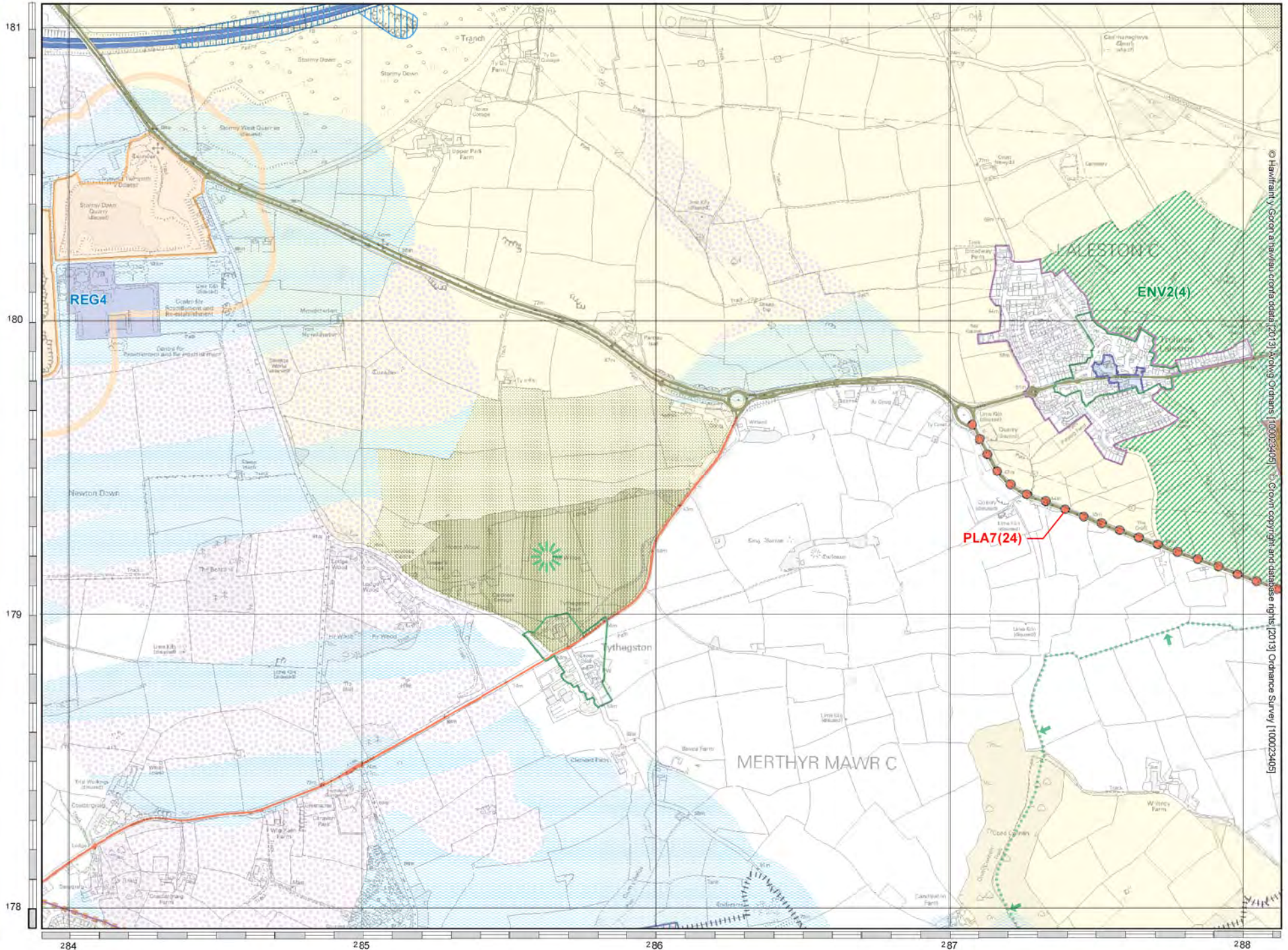
18	19	20
24	25	26
29	30	

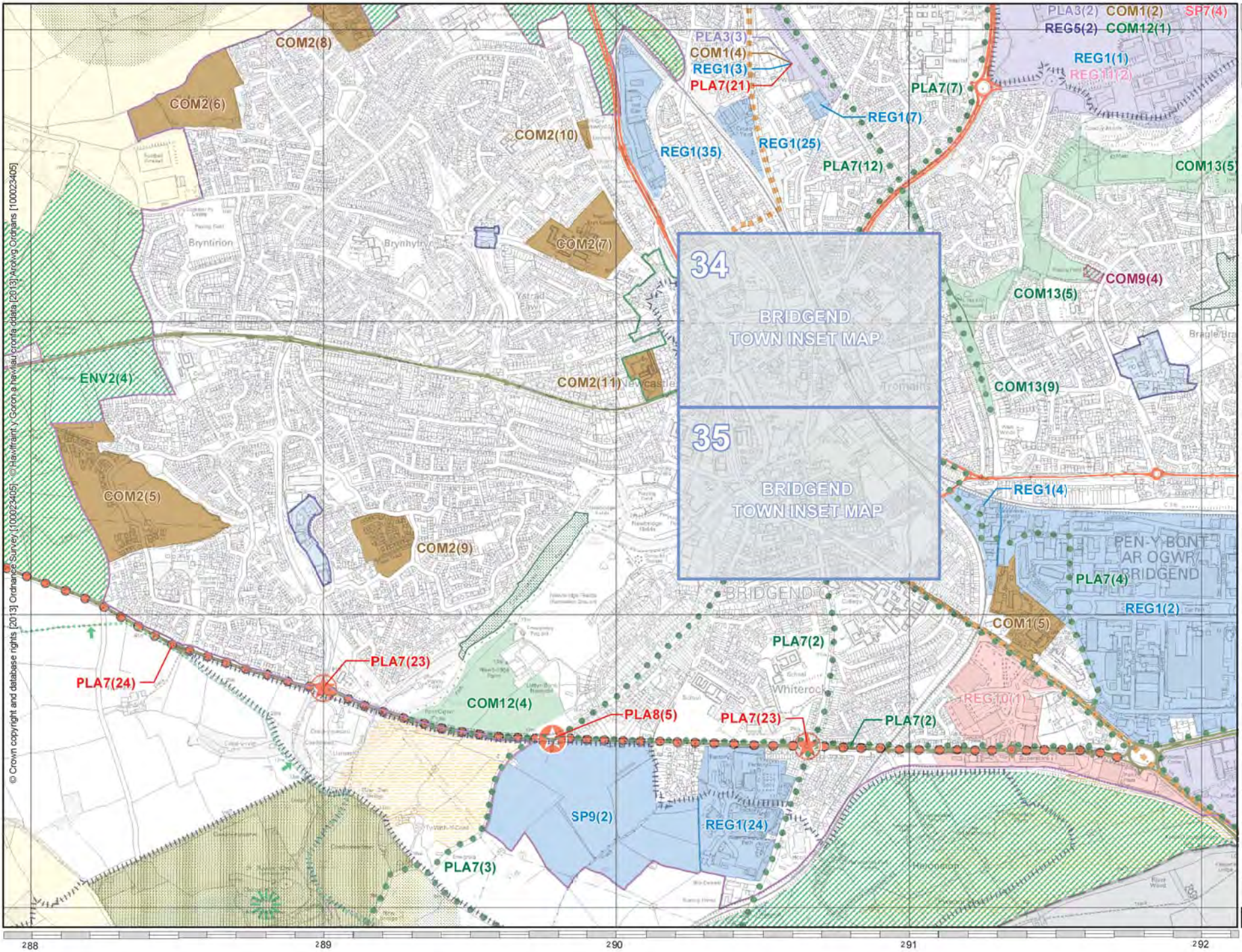
Surrounding Pages

Page 25

280 281 282 283 284

181
180
179
178





Bridgend Local Development Plan 2006-2021

ADOPTED PLAN

PROPOSALS MAP

SCALE 1:12,000



20	21	22
26	27	28
30	31	

Surrounding Pages

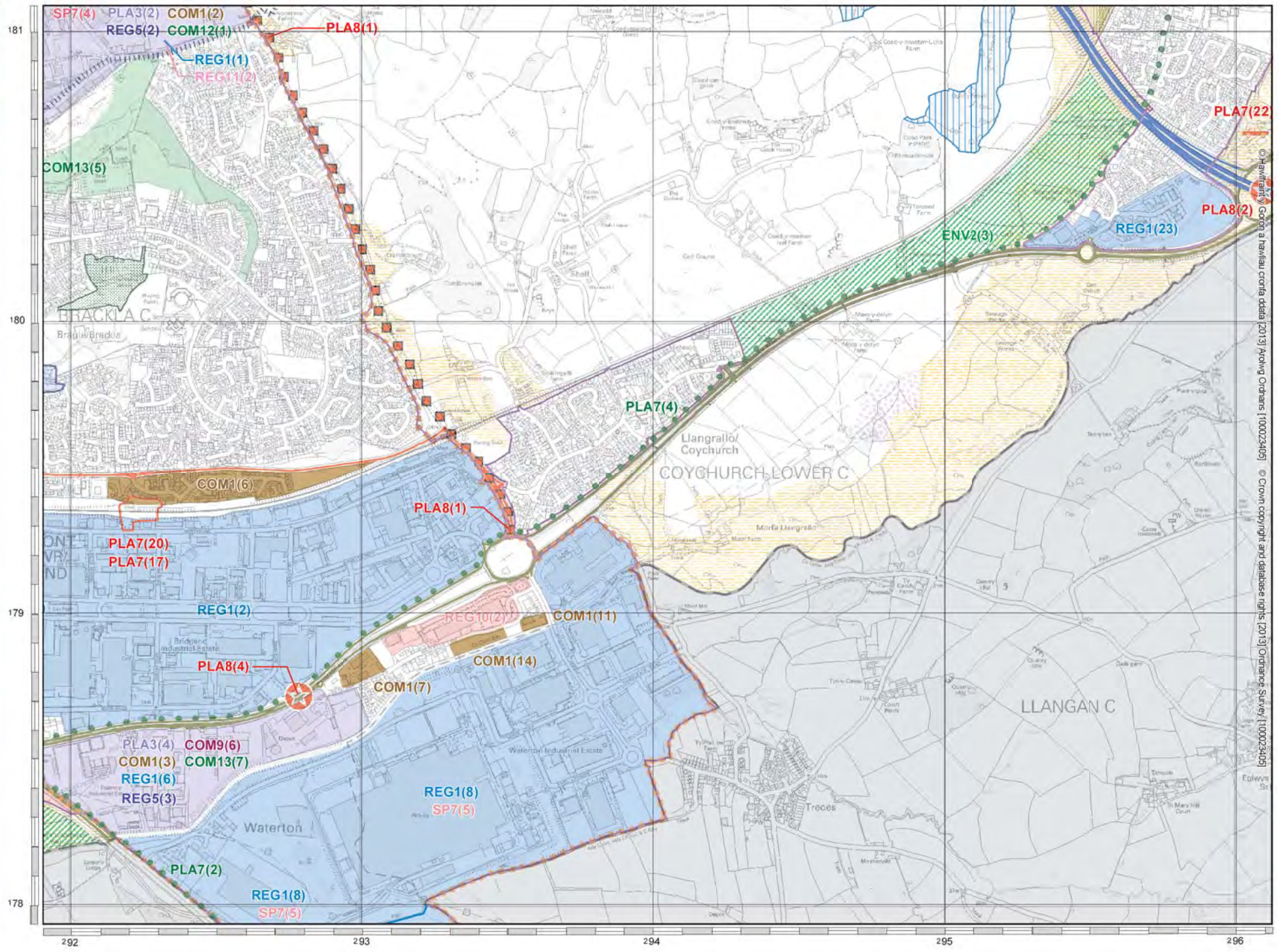
Page 27

SCALE
1:12,000



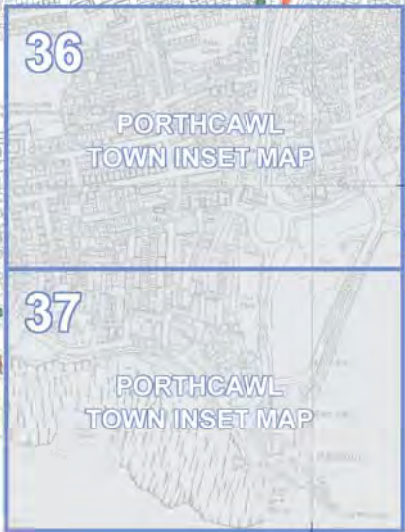
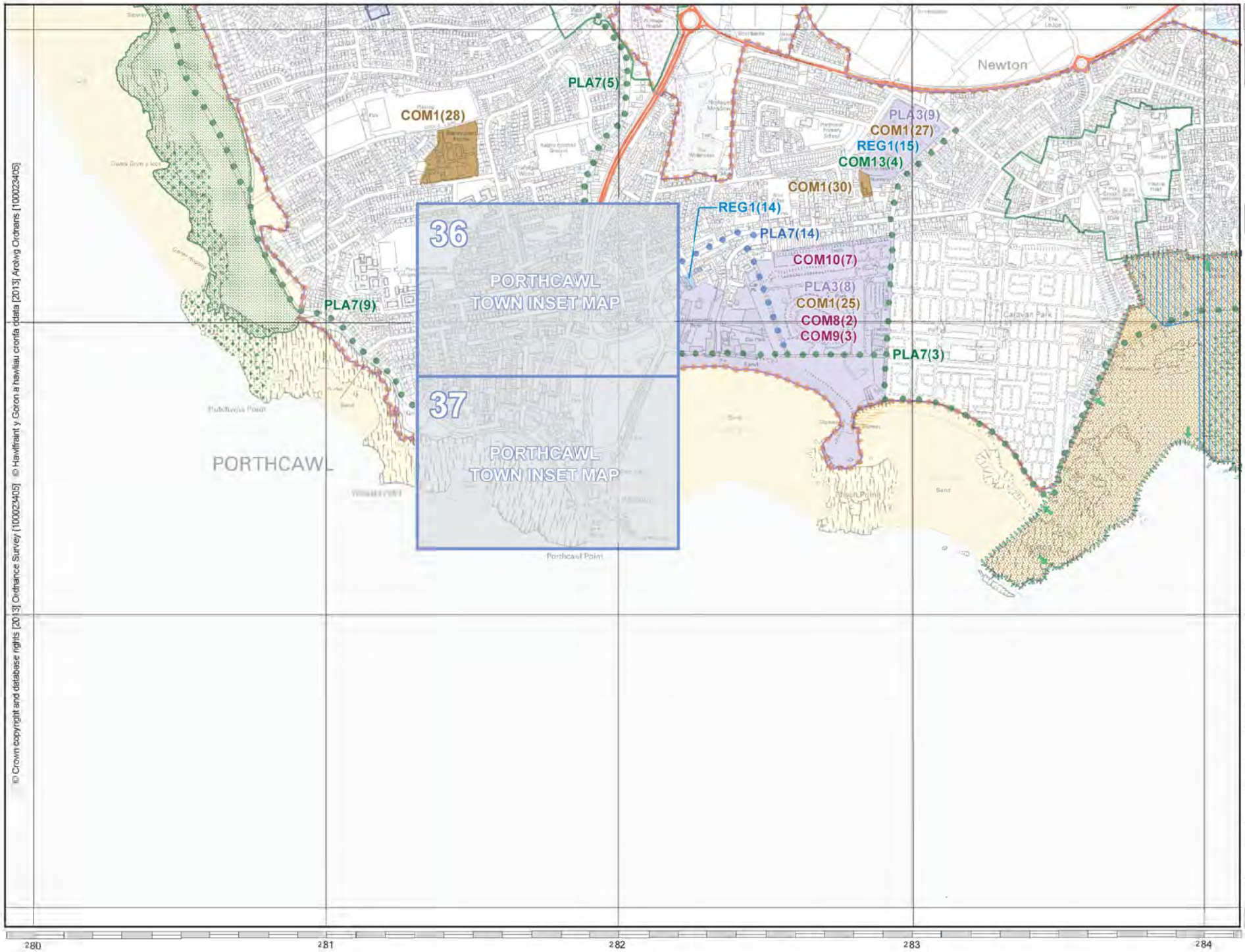
21	22	23
27	28	
31		

Surrounding Pages



© Ordnance Survey 2013. Ordnance Survey is a registered trademark of Ordnance Survey Limited. © Crown copyright and database rights (2013). Ordnance Survey (100023405)

© Crown copyright and database rights [2013] Ordnance Survey [100023405] © Hawifraint y Goron a hawliau cronfa [2013] Arwng Ordians [100023405]



178
177
176
175
280 281 282 283 284



Bridgend Local Development Plan 2006-2021

ADOPTED PLAN

PROPOSALS MAP

SCALE 1:12,000



24	25	26
	29	30

Surrounding Pages

Page 29

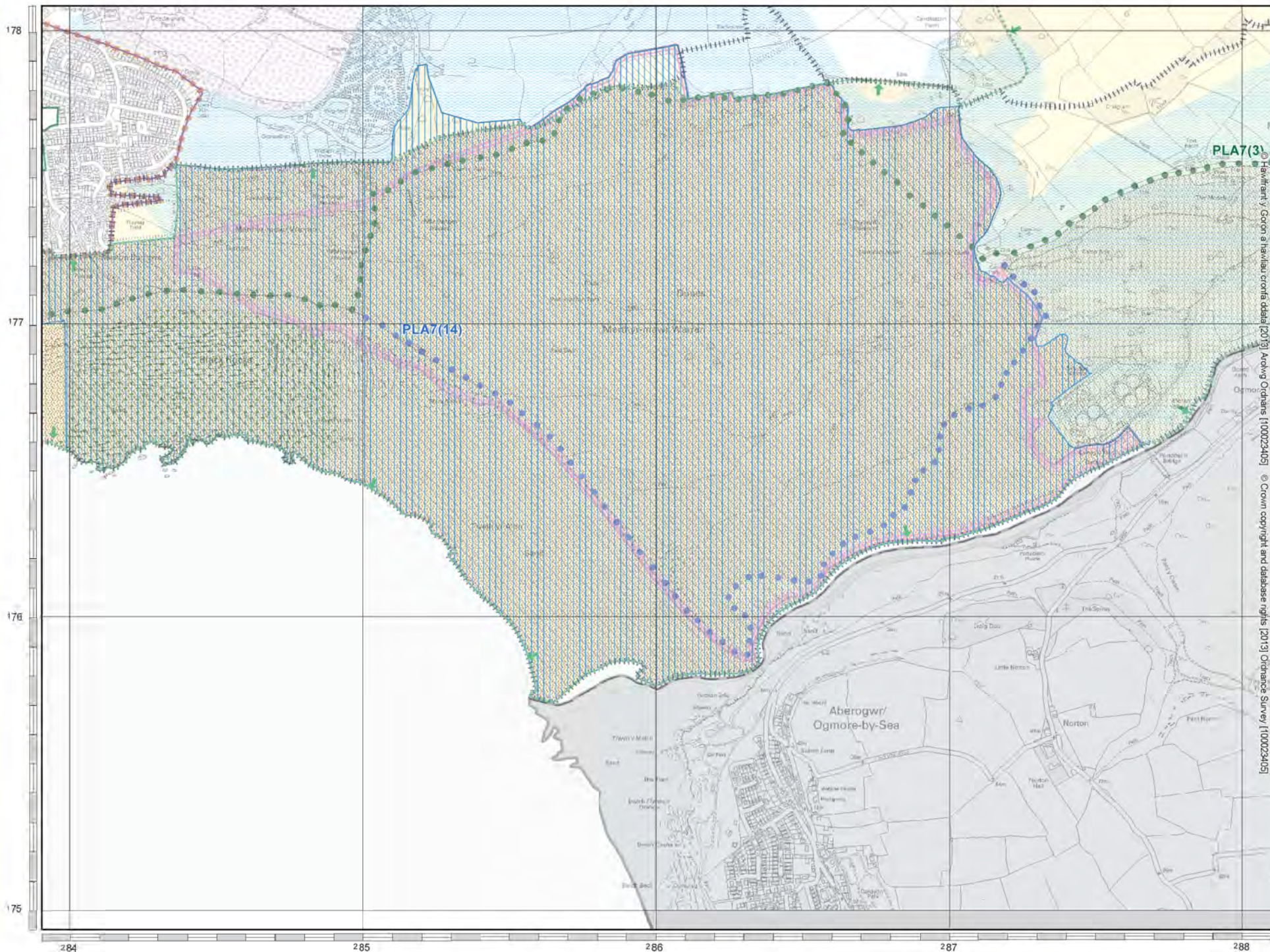
SCALE
 1:12,000



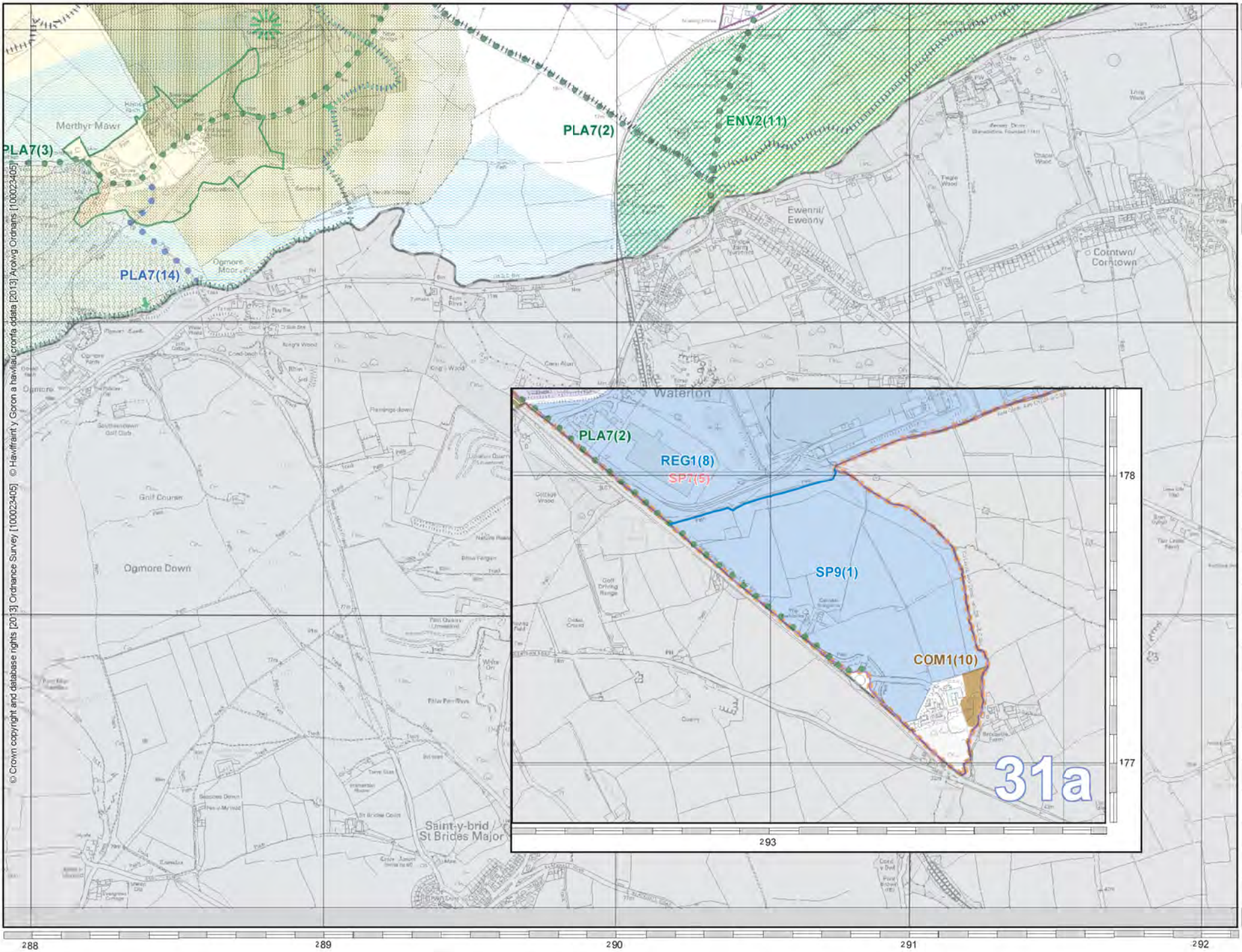
25	26	27
29	30	31

Surrounding Pages

Page
30



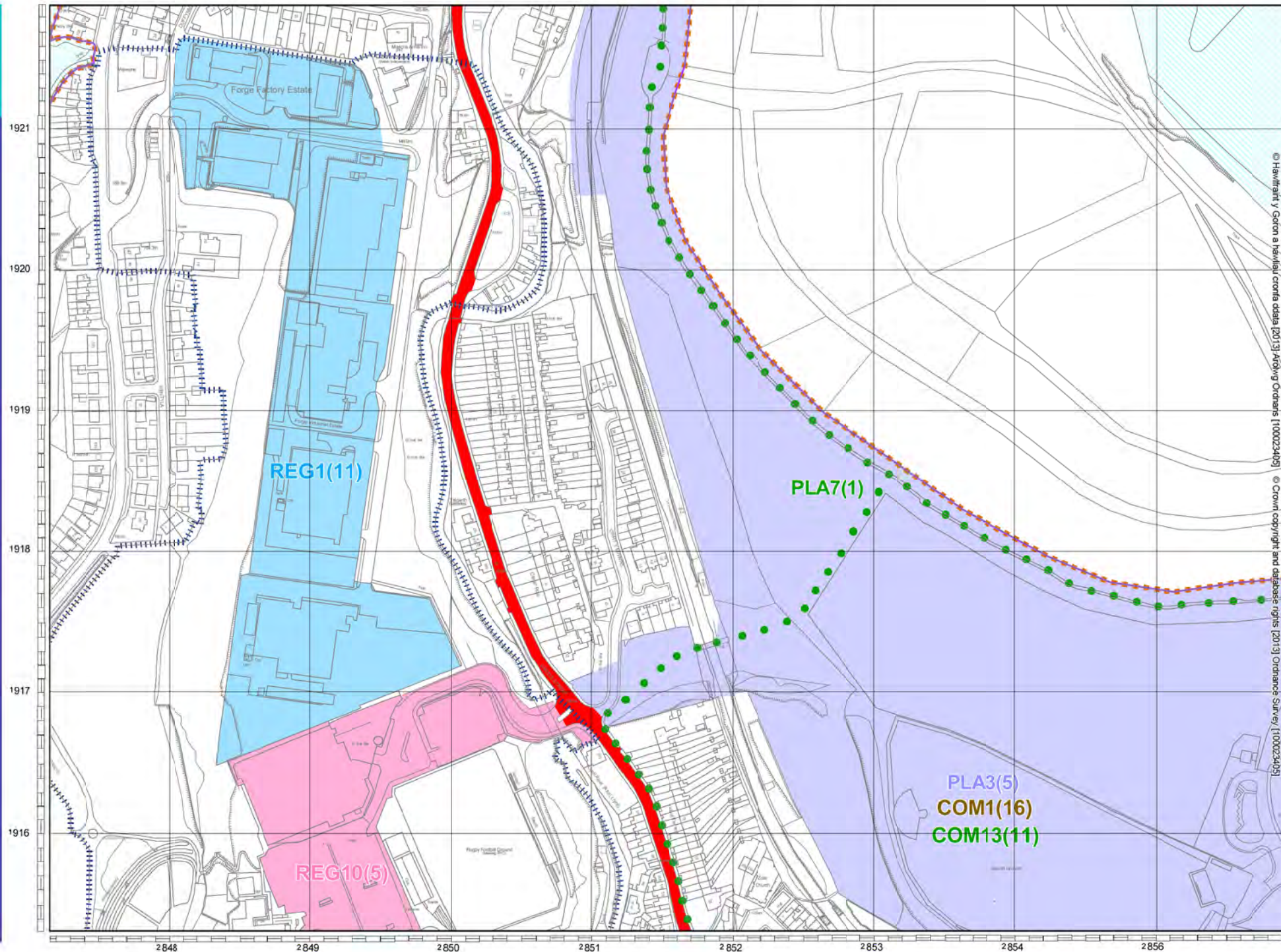
© Crown copyright and database rights [2013] Ordnance Survey [100029405]
 © Crown copyright and database rights [2013] Ordnance Survey [100029405]
 © Crown copyright and database rights [2013] Ordnance Survey [100029405]



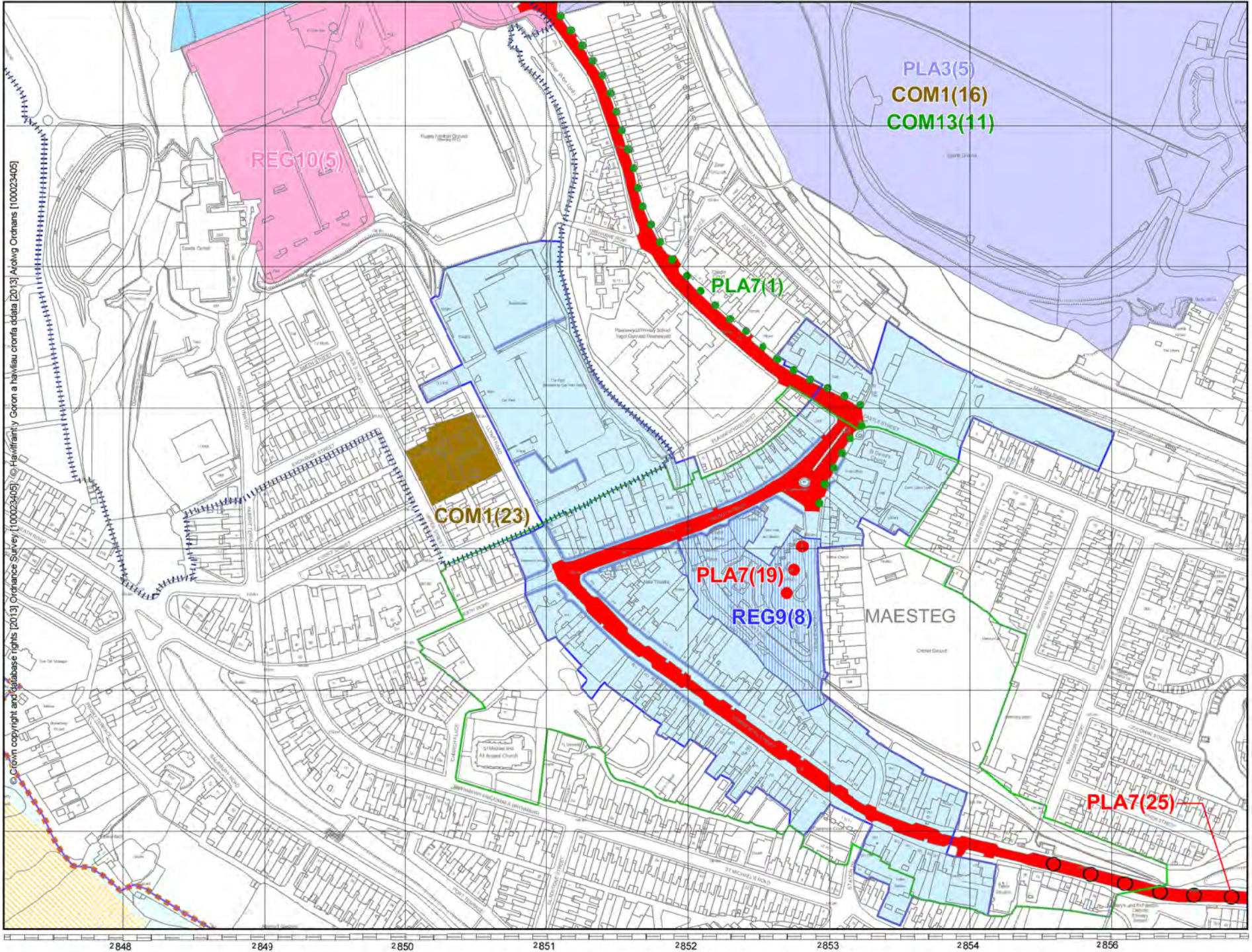
© Crown copyright and database rights [2013] Ordnance Survey [100023405] © Havirfrainy Goron a hawia/cronia cdata [2013] Aroving Ordnance [100023405]



26	27	28
30	31	



© Hafwrkraf y Goron a hysiais corffia ddiada (2013) Arwyng Ordrans (1100023405) © Crown copyright and database rights (2013) Ordnance Survey (100023405)



© Crown copyright and database rights (2013) Ordnance Survey (100023405) © Havirfrainy Goron a hawliau cronfa ddada (2013) Aelwng Ordians (100023405)



Bridgend Local Development Plan 2006-2021

ADOPTED PLAN

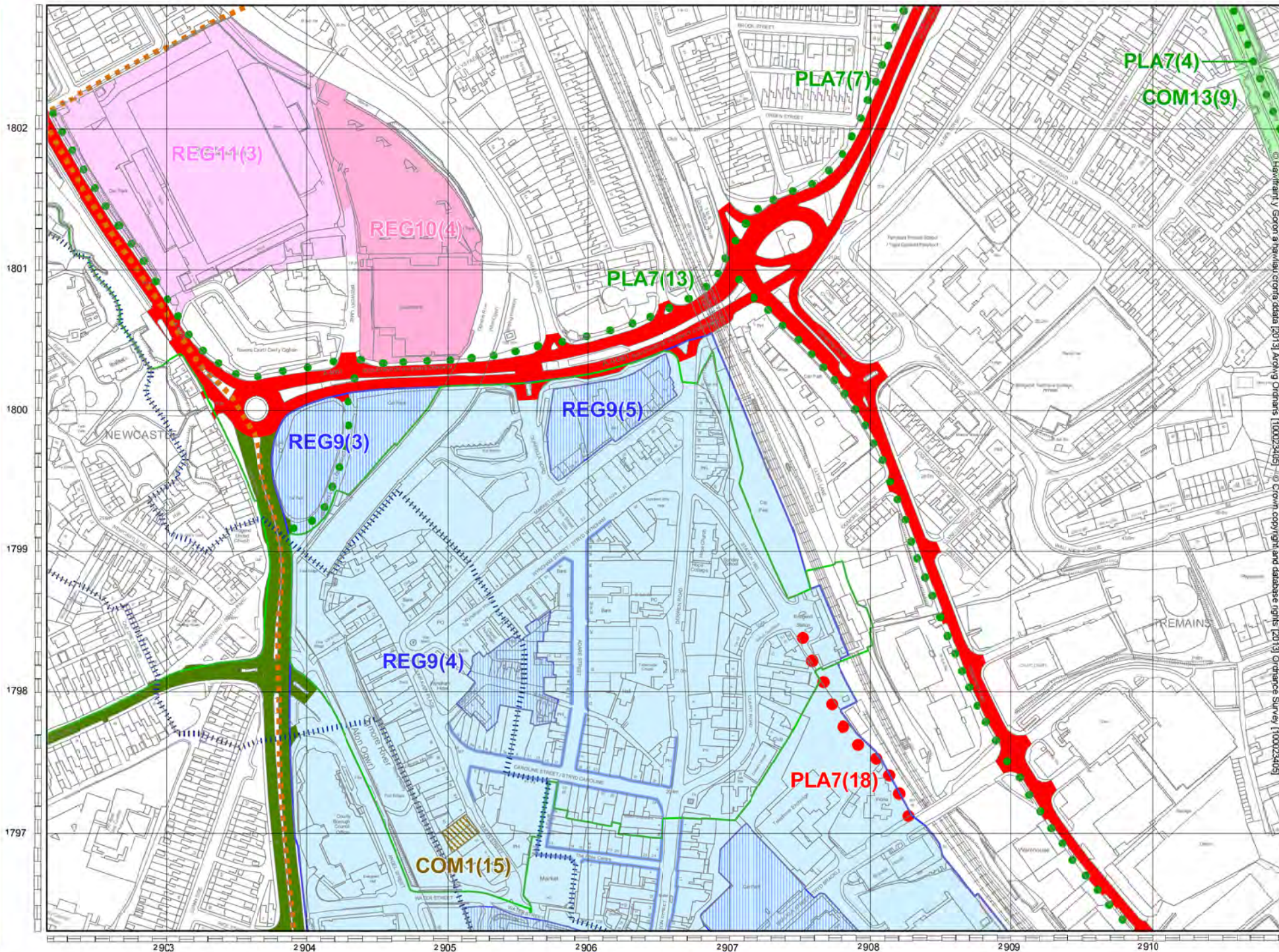
PROPOSALS MAP

SCALE 1:2,500

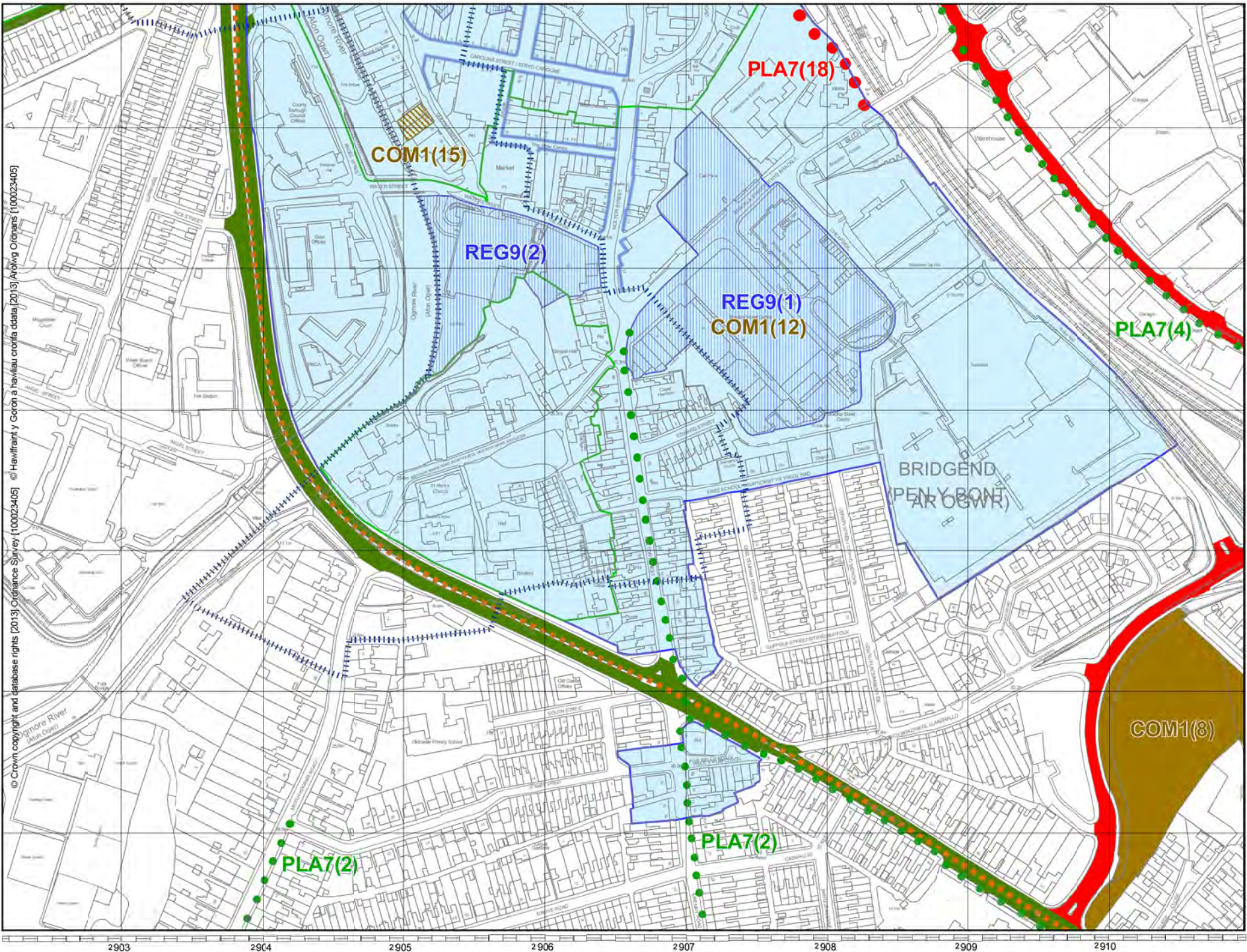


MAESTEG TOWN INSET MAP

Page 33



© Havfrant V Goron & hwaithia coria ddala [2013] © Adam O'Grady's [100023405] © Crown copyright and database rights [2013] © Ordnance Survey [100023405]



© Crown copyright and database rights [2013] Ordnance Survey [100023405] © Havillan & Gordon a hysiau cronfa odata [2013] Arddwg Ordnans [100023405]



**Bridgend Local
Development
Plan 2006-2021**

**ADOPTED
PLAN**

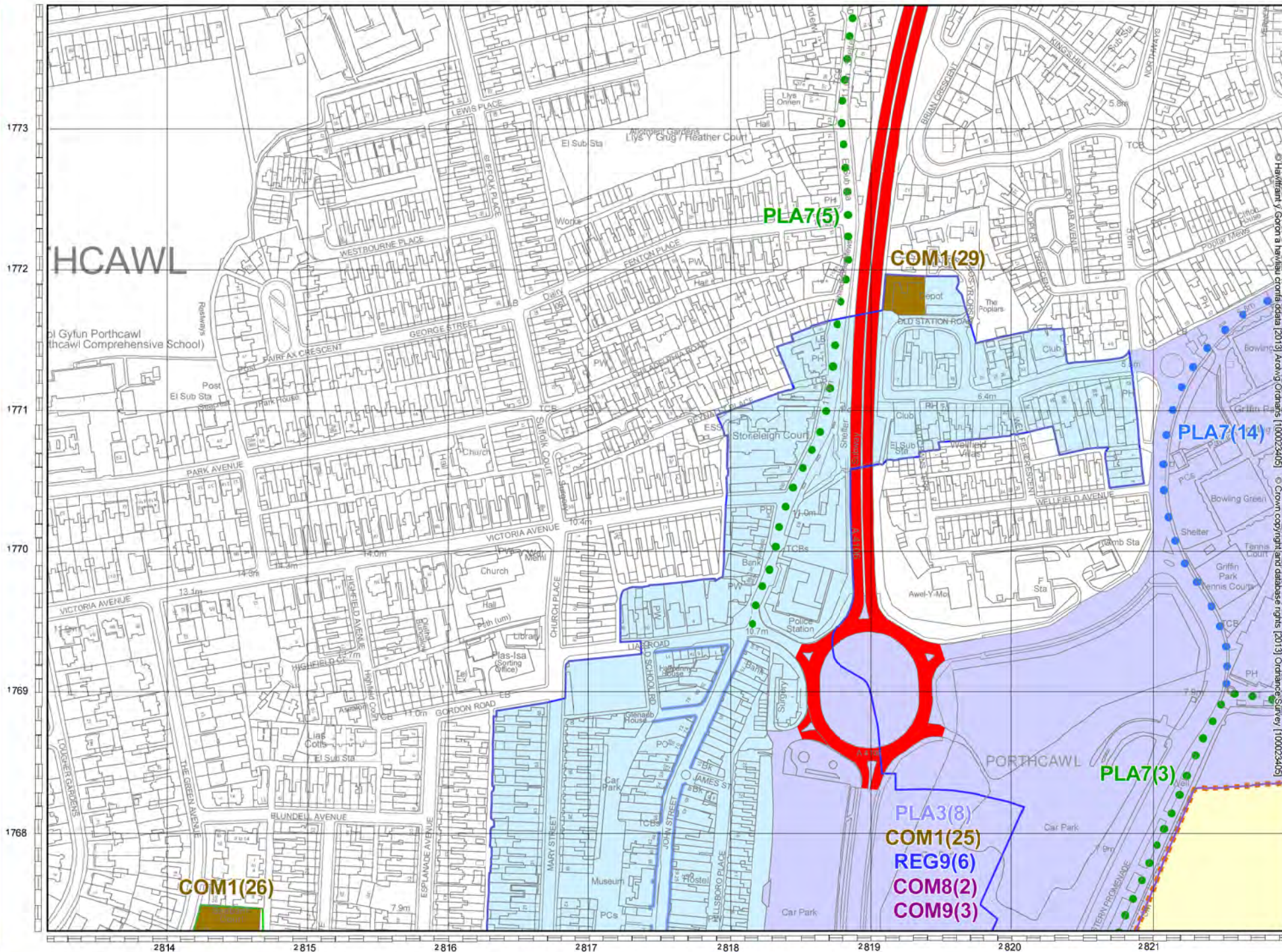
**PROPOSALS
MAP**

**SCALE
1:2,500**

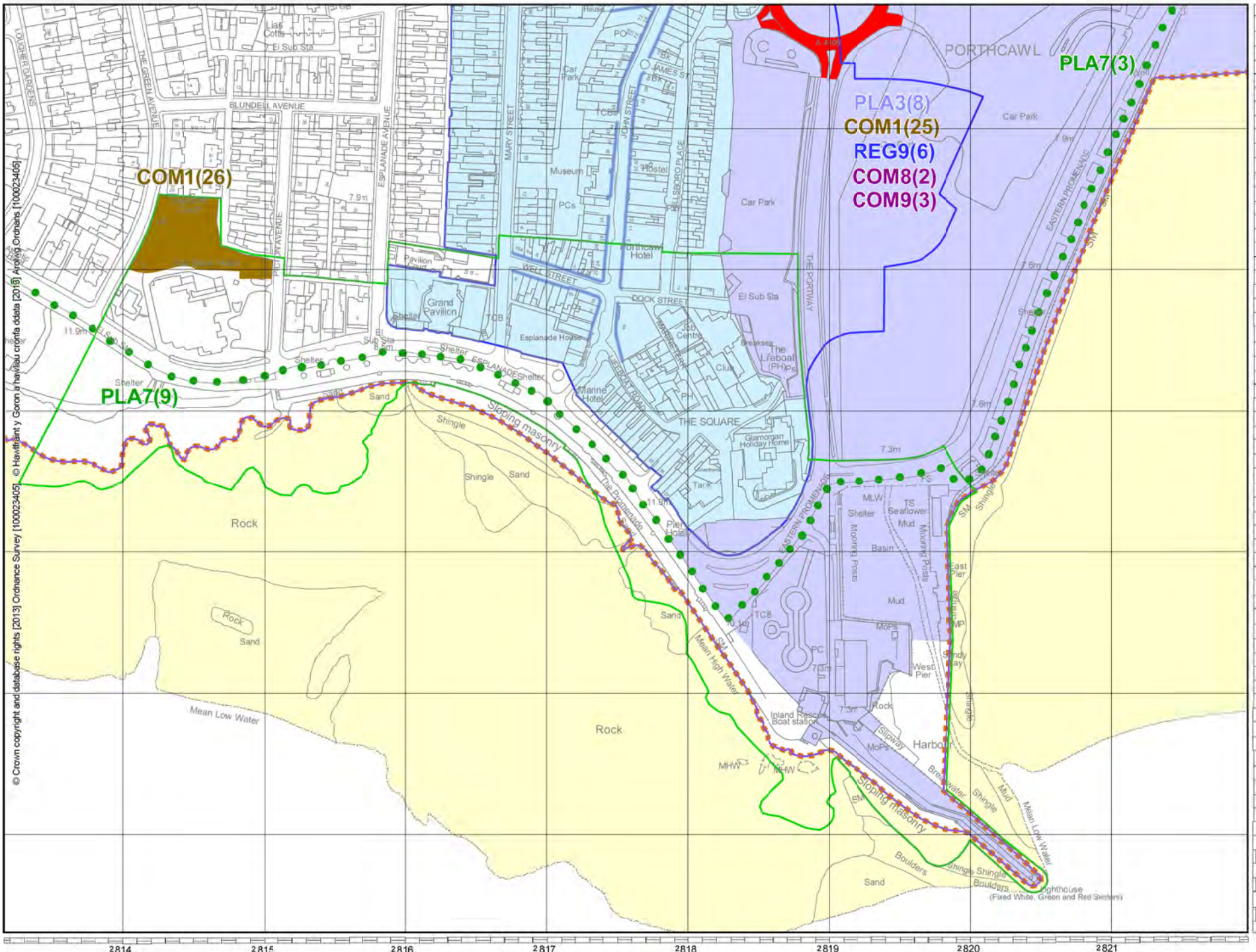


**BRIDGEND
TOWN
INSET MAP**

**Page
35**



© Ordnance Survey 2013. Ordnance Survey is a registered trademark of Ordnance Survey Limited. © Crown copyright and database rights 2013. Ordnance Survey is a registered trademark of Ordnance Survey Limited.



© Crown copyright and database rights [2013] Ordnance Survey [100023405] © Havframt v Goron a haviðlau cónia óðata [2013] Avoðig Orðans [100023405]



Bridgend Local Development Plan 2006-2021

ADOPTED PLAN

PROPOSALS MAP

SCALE 1:2,500



PORHCRAWL TOWN INSET MAP

Page 37